HAINES HIGHWAY AREA

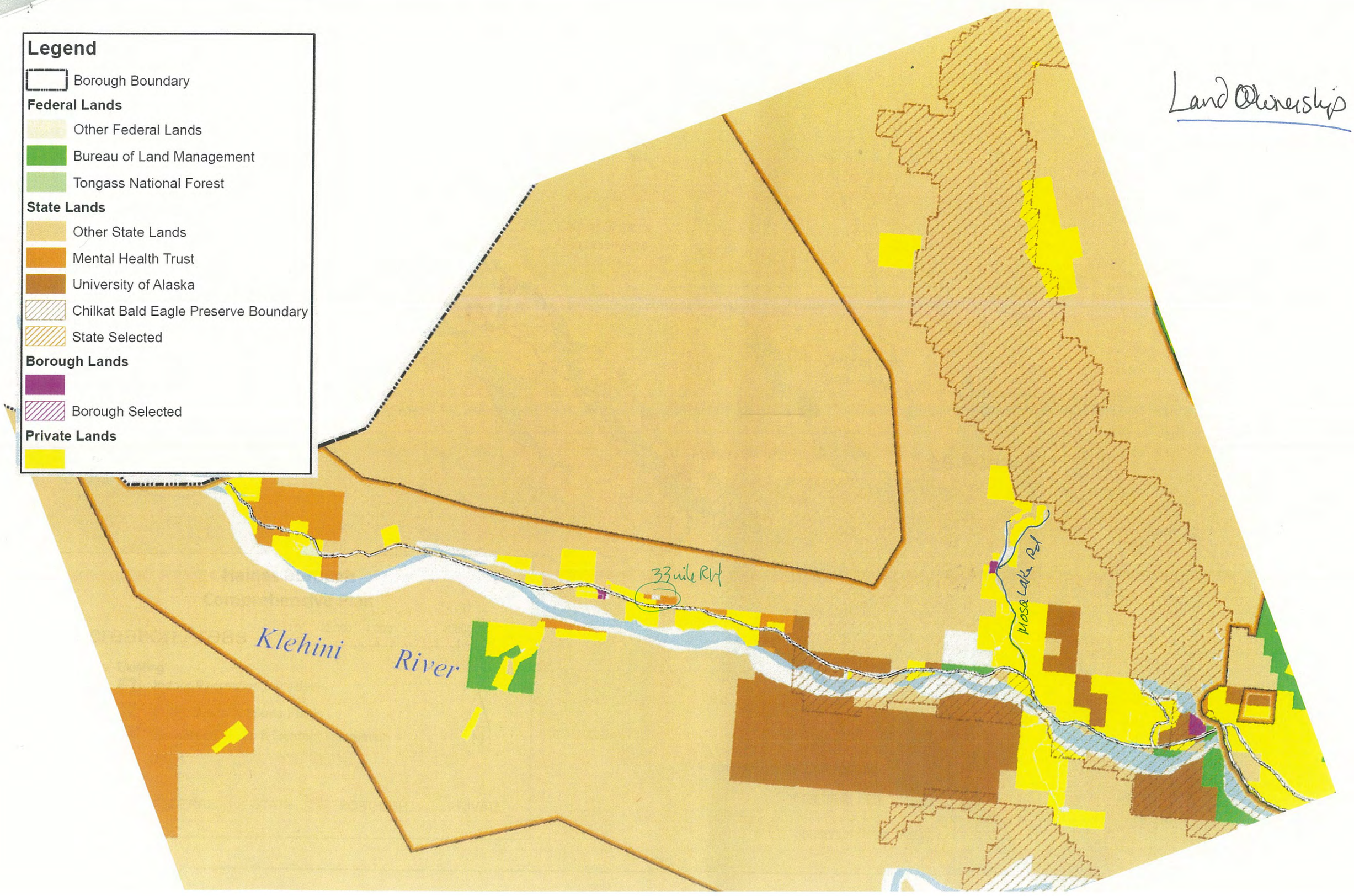
Legend
Borough Boundary
Federal Lands
Other Federal Lands
Bureau of Land Management
Tongass National Forest
State Lands
Other State Lands
Mental Health Trust
University of Alaska
Chilkat Bald Eagle Preserve Boundary
State Selected
Borough Lands
Borough Selected
Private Lands
Land Ownership
33 mile Rd
Moose Lake Rd
Klehini
River

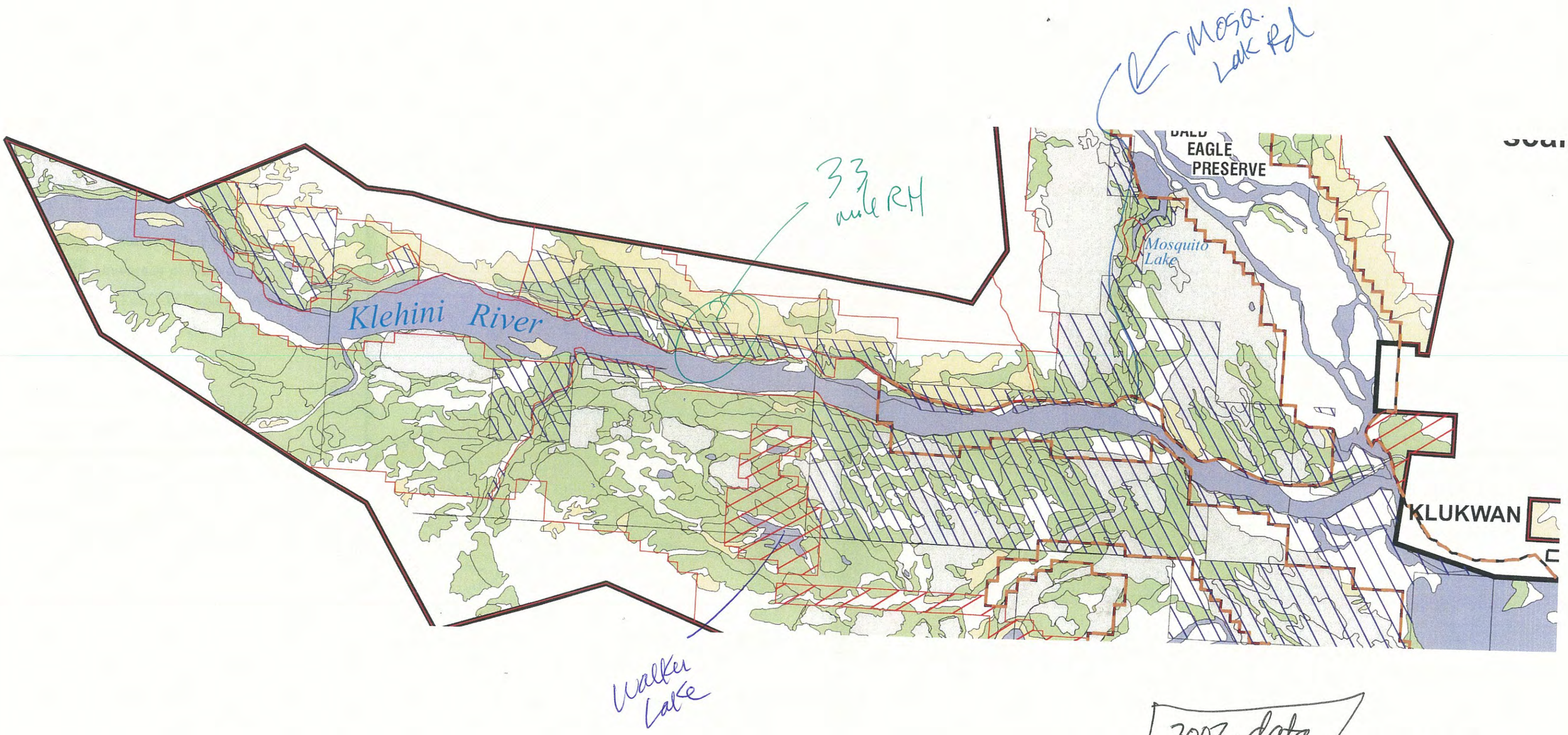

2002 data

- green = o pervable forest
- light blue = already harvested
- /// area where harvest not permitted / not available

yellow = forest land - not harvestable

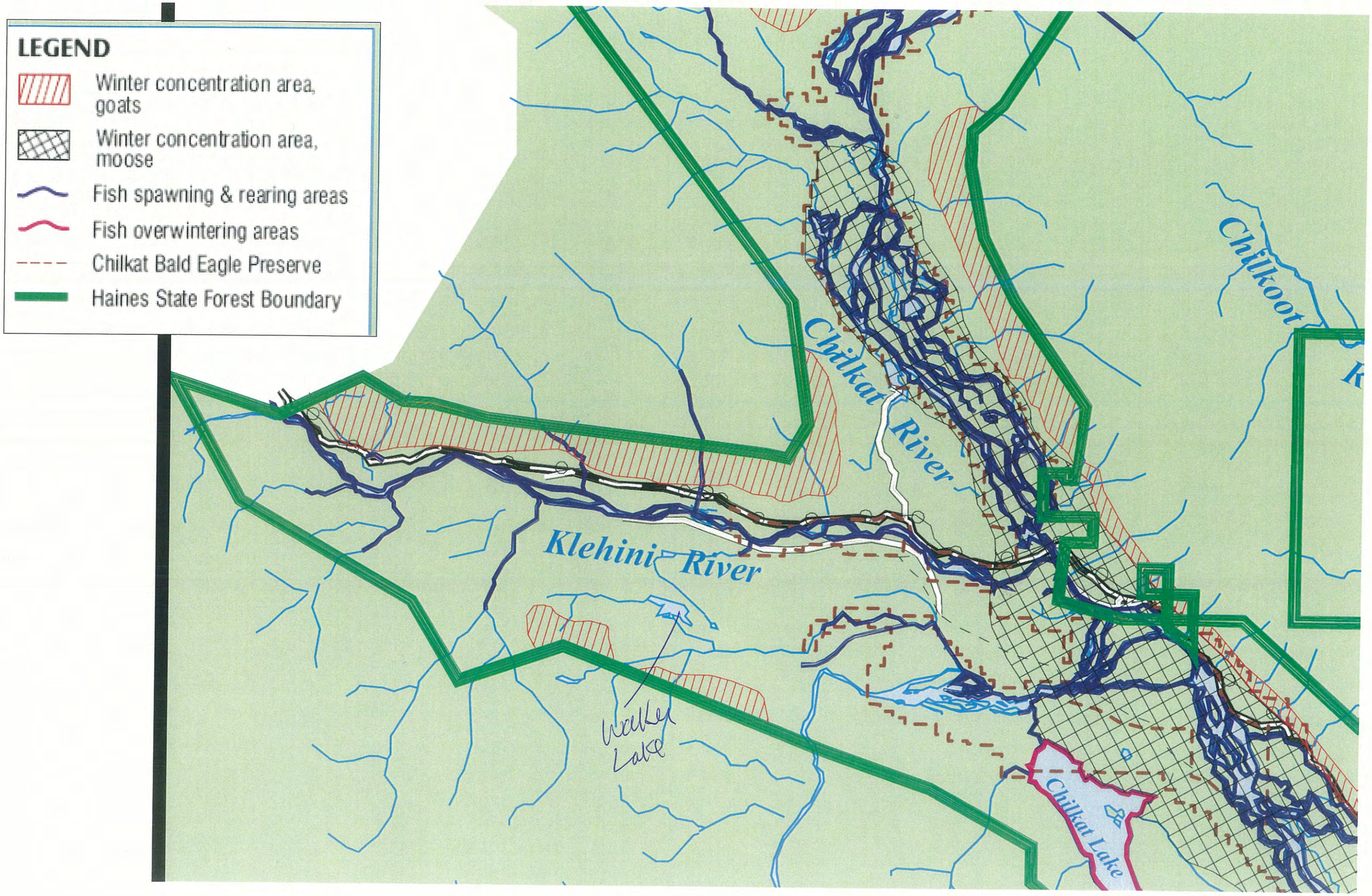
LEGEND
Winter concentration area, goats
Winter concentration area, moose
Fish spawning & rearing areas
Fish overwintering areas
Chilkat Bald Eagle Preserve
Haines State Forest Boundary
Chilkoot
Chilkat River
Klehini River
Chilkat Lake

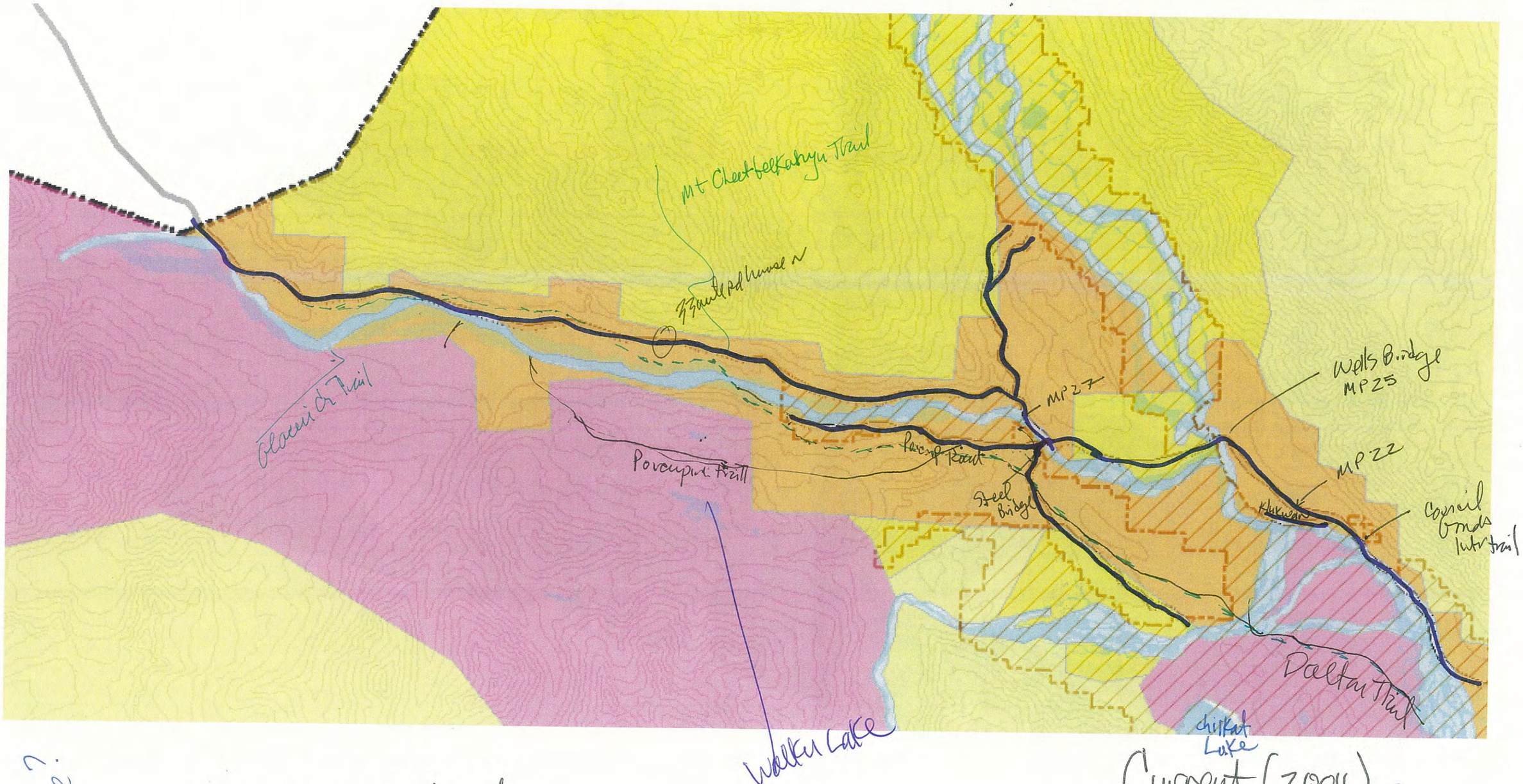

difference?

— pink = resource development
orange = rural settlement
yellow (dk) = multiple use
— yellow (light) = recreation emphasis

--- Dalton

Current (2004)
Future Growth
Future Growth
Map — Haines Highway