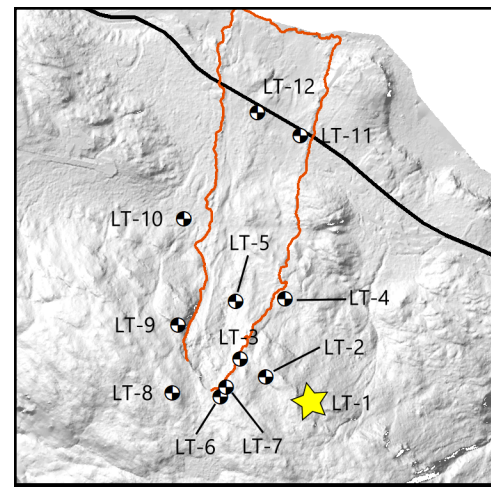
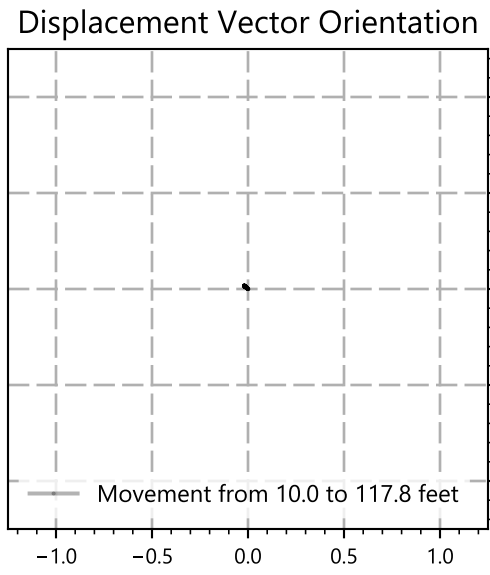
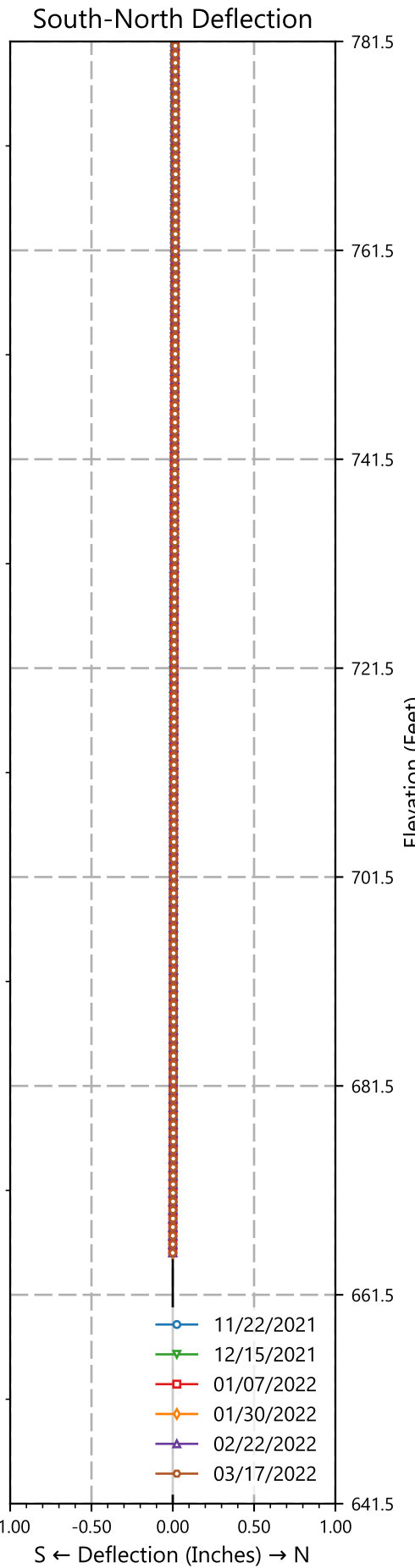
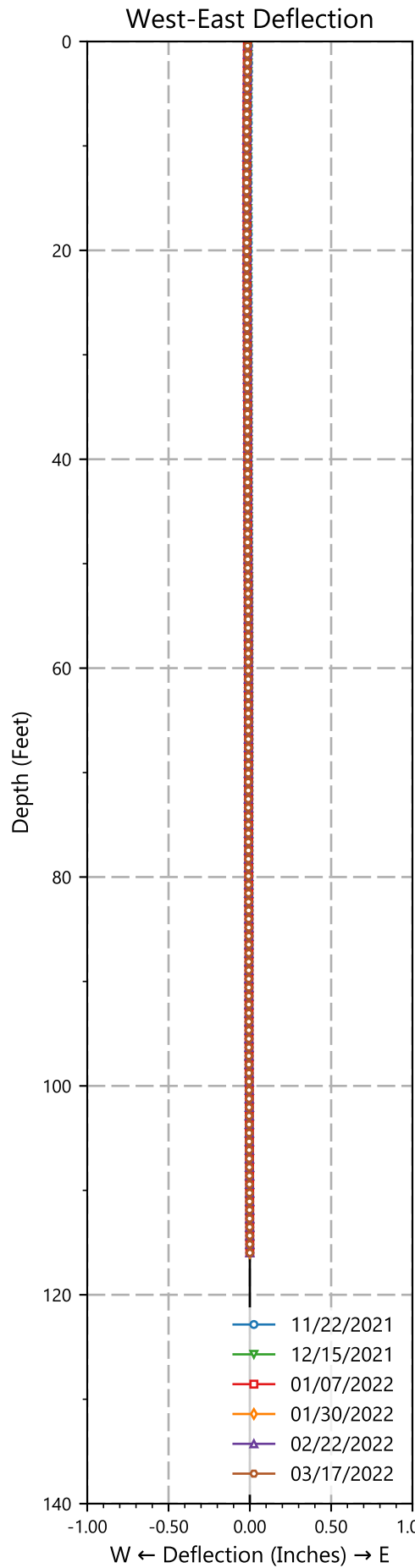


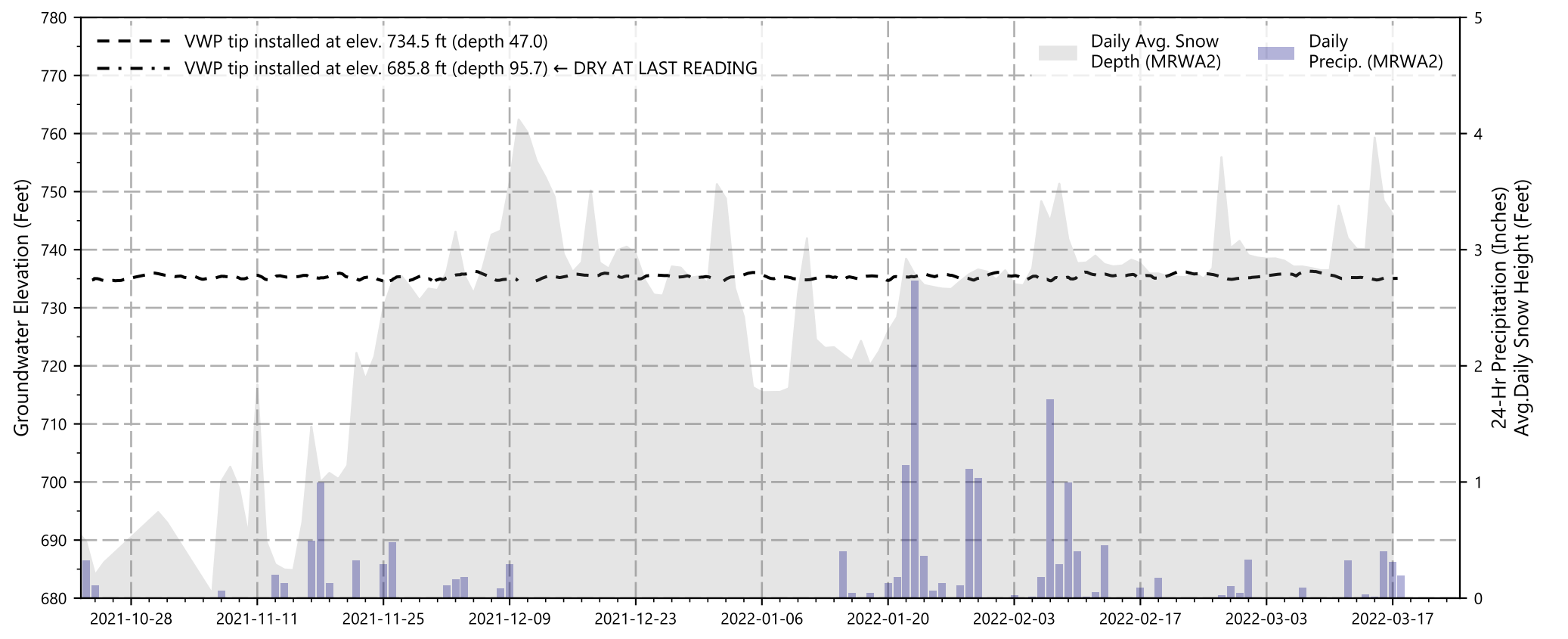
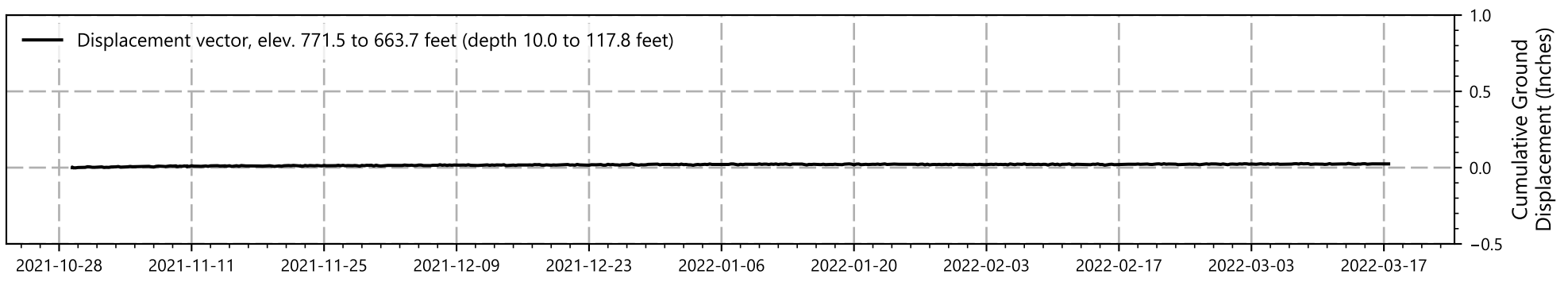


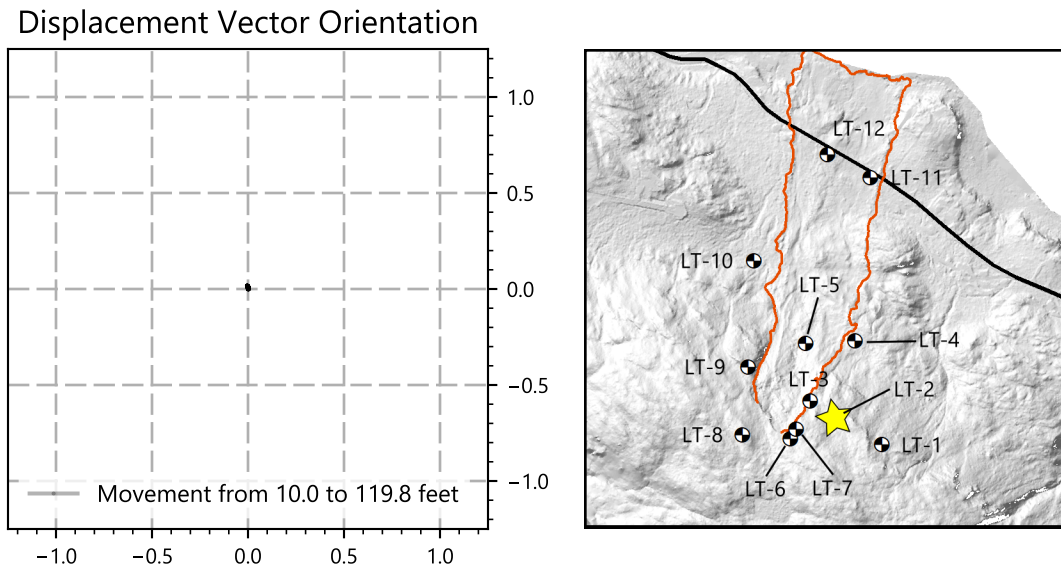
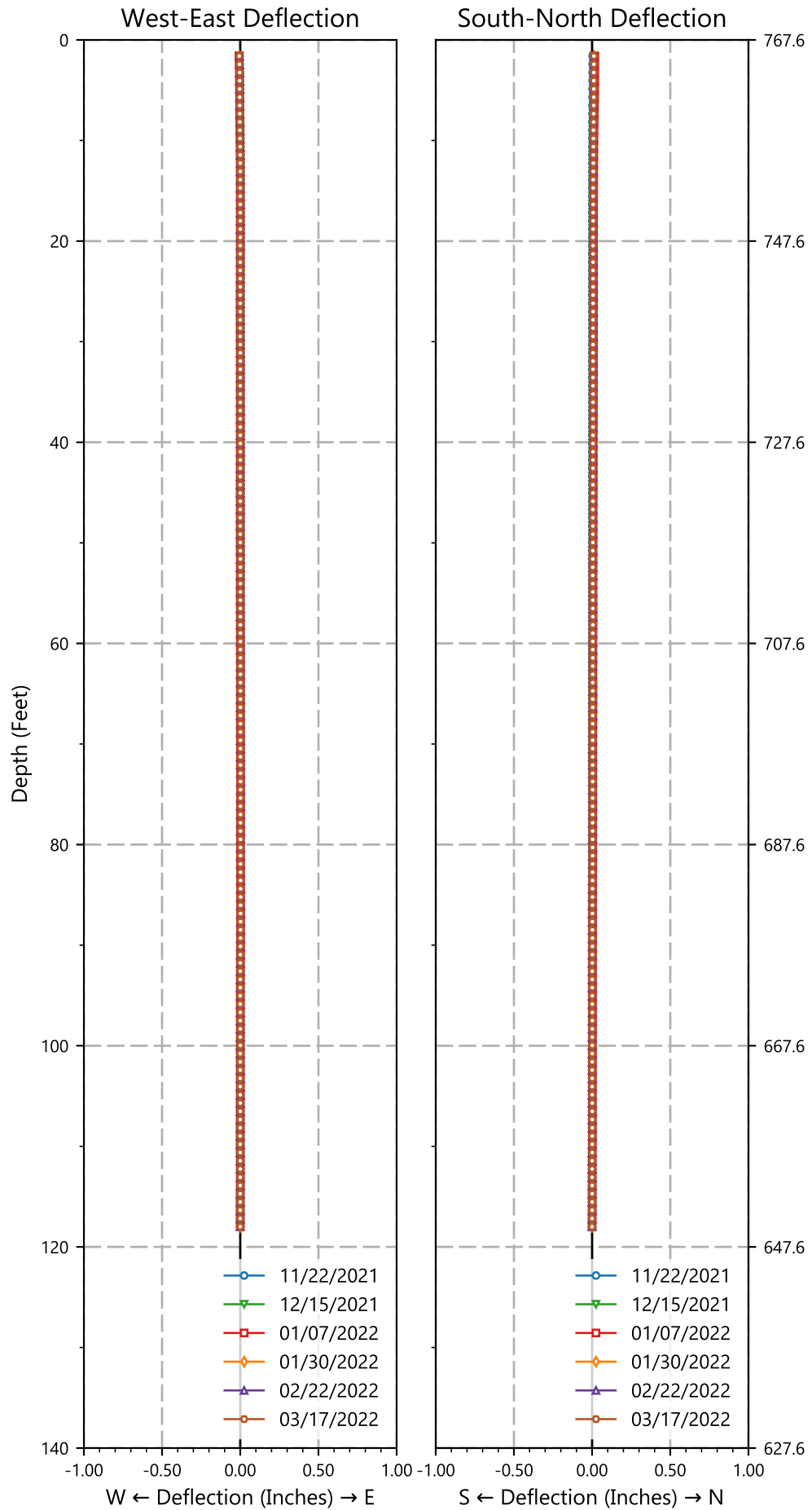
Appendix F: Instrumentation Data Plots



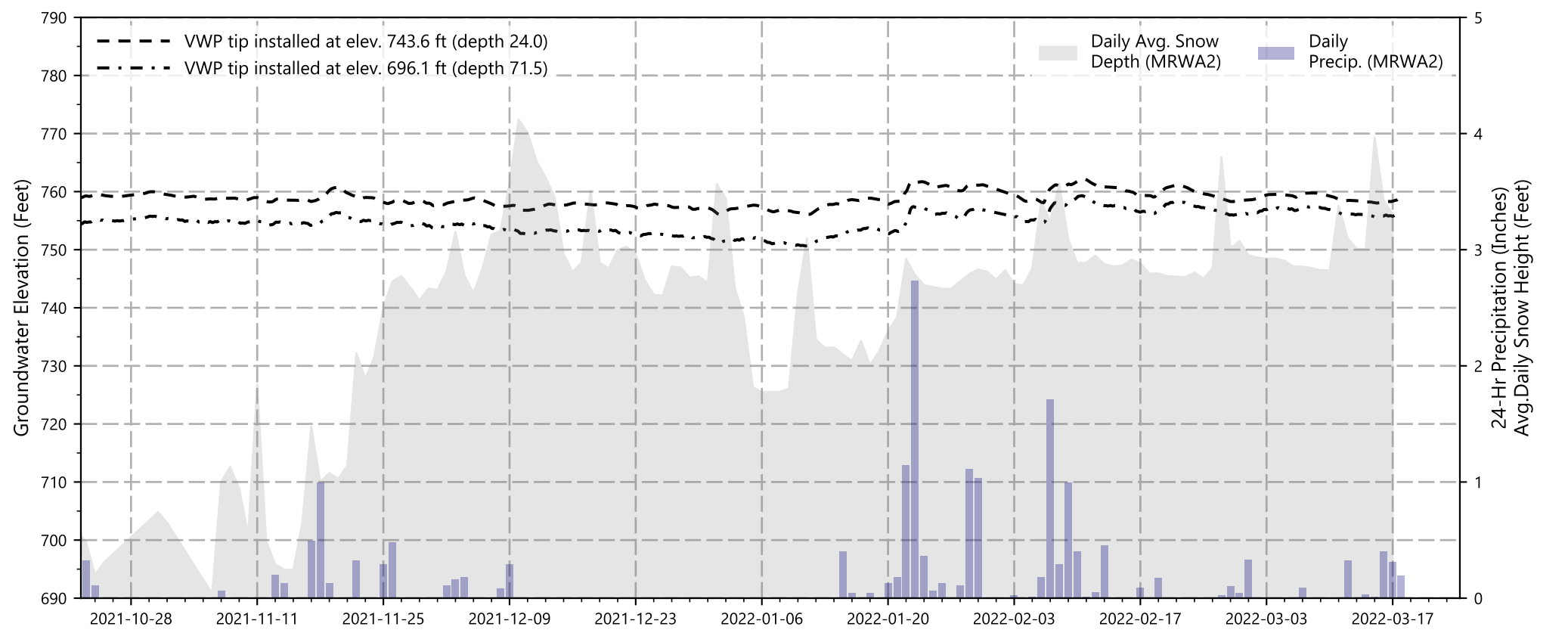
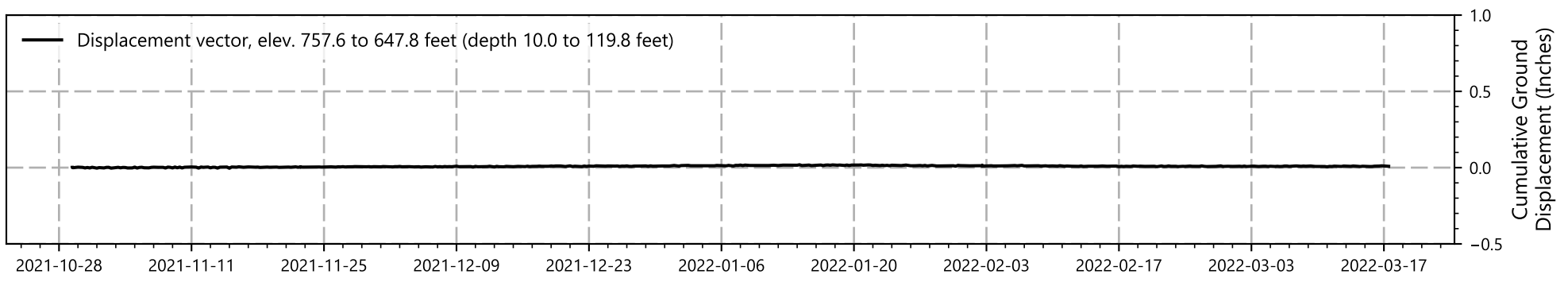
BORING LT-1

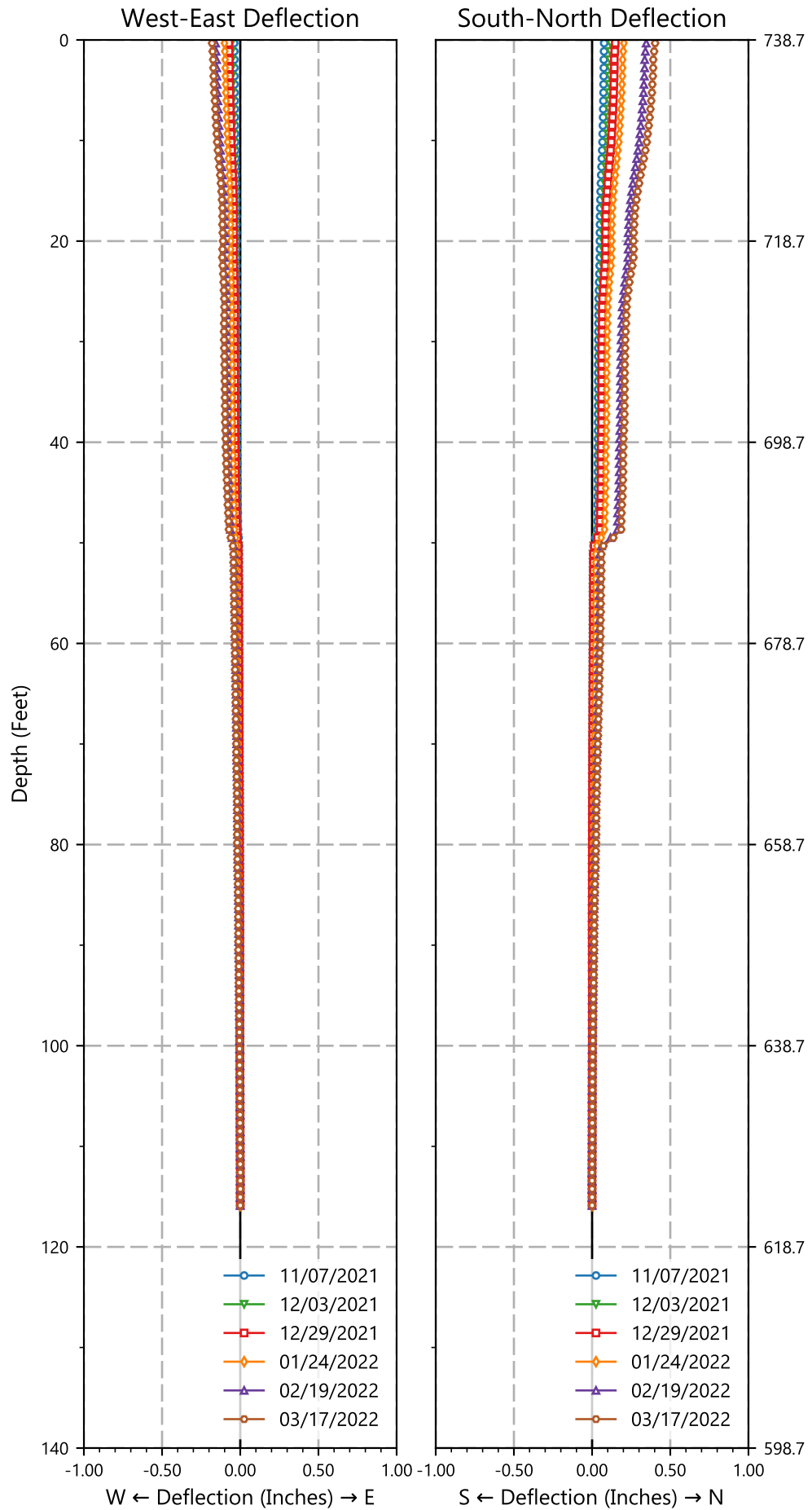
Beach Road Landslide
Haines, Alaska



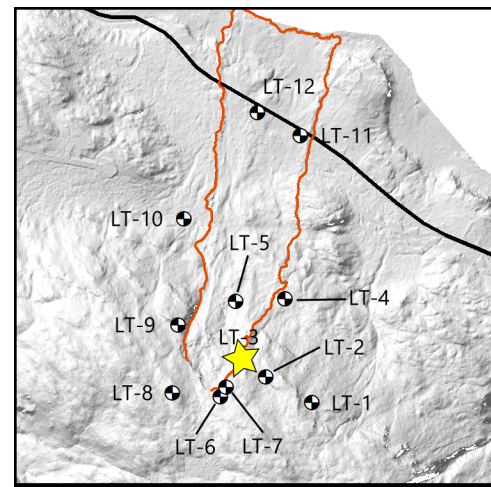
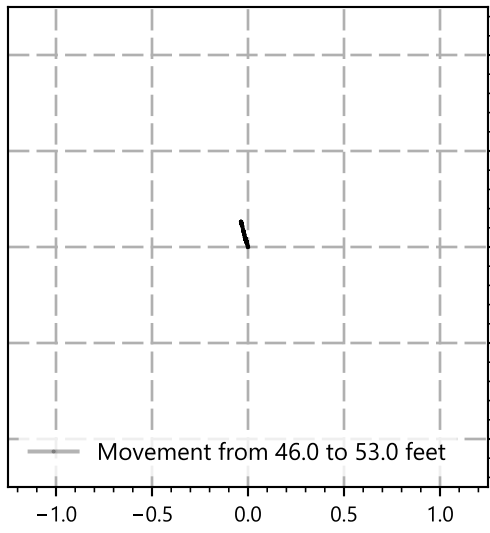


BORING LT-2
Beach Road Landslide
Haines, Alaska



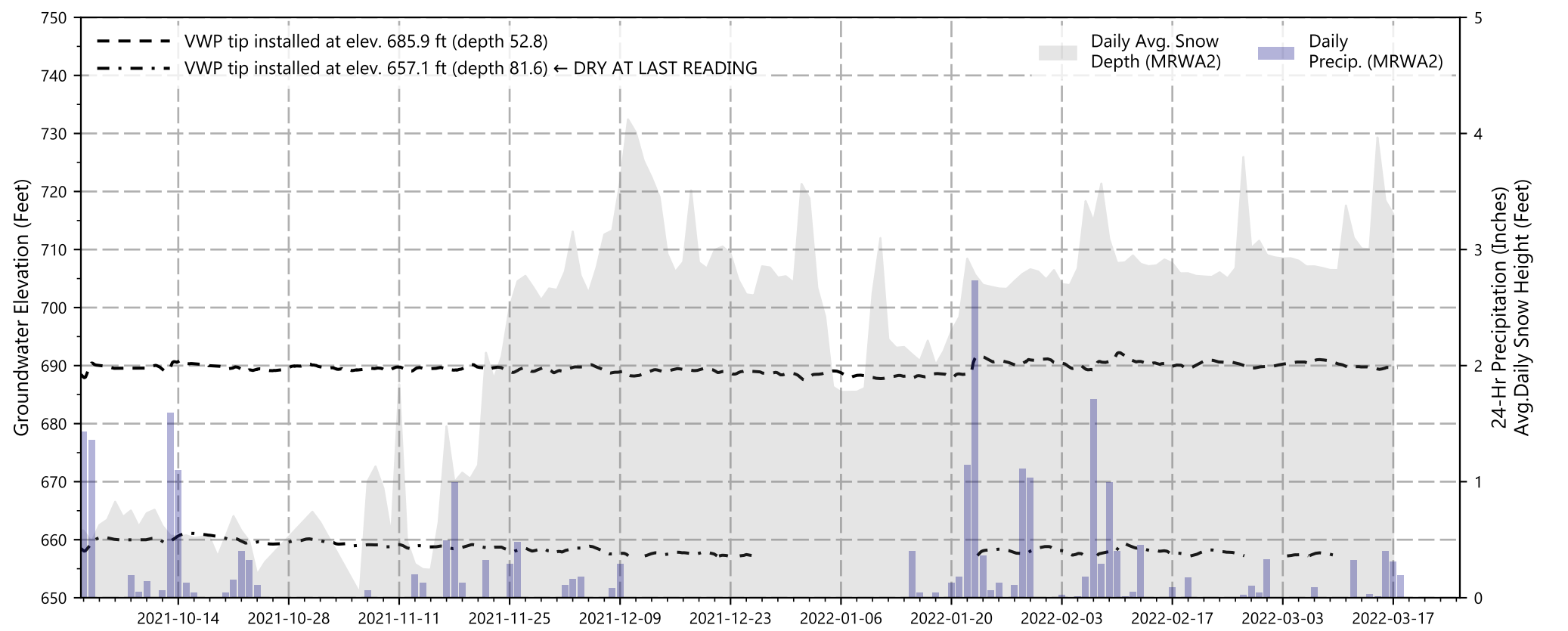
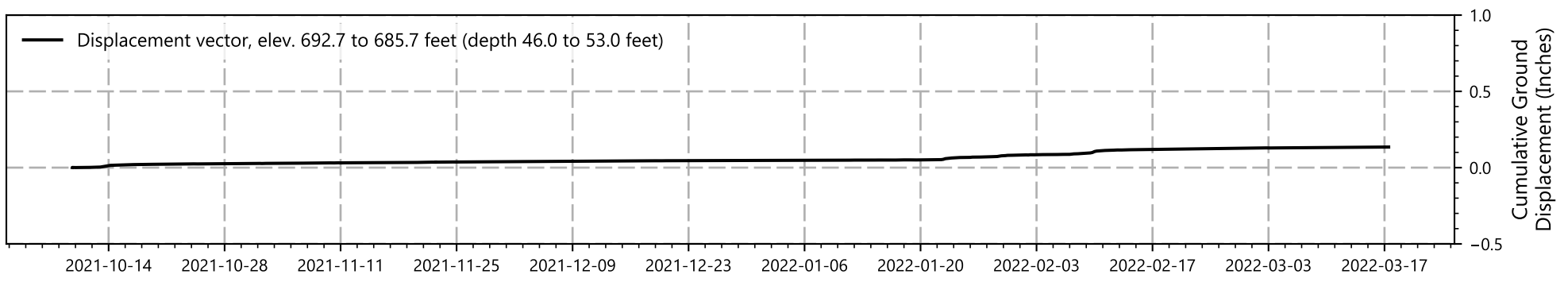


Displacement Vector Orientation

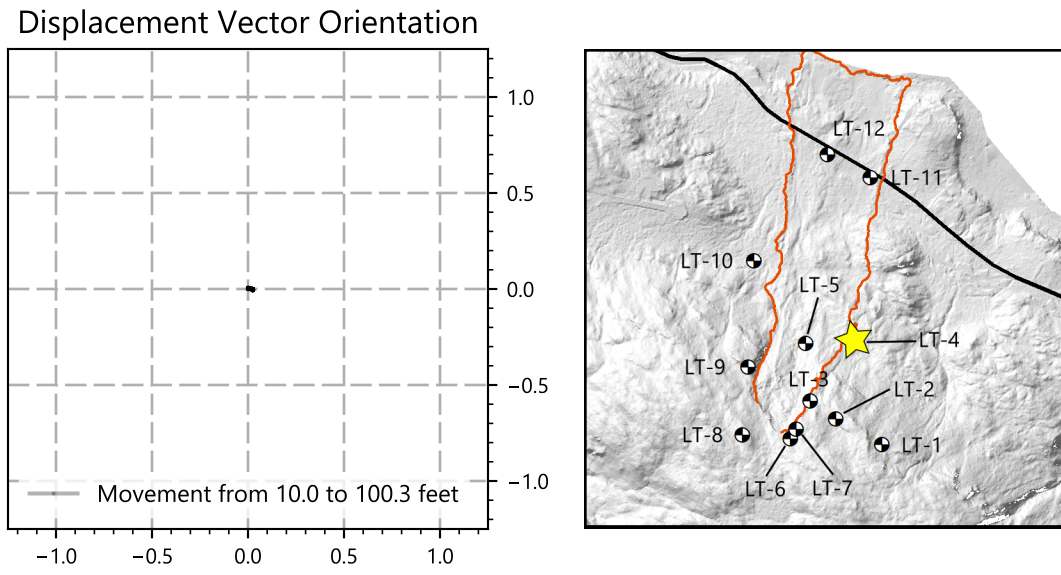
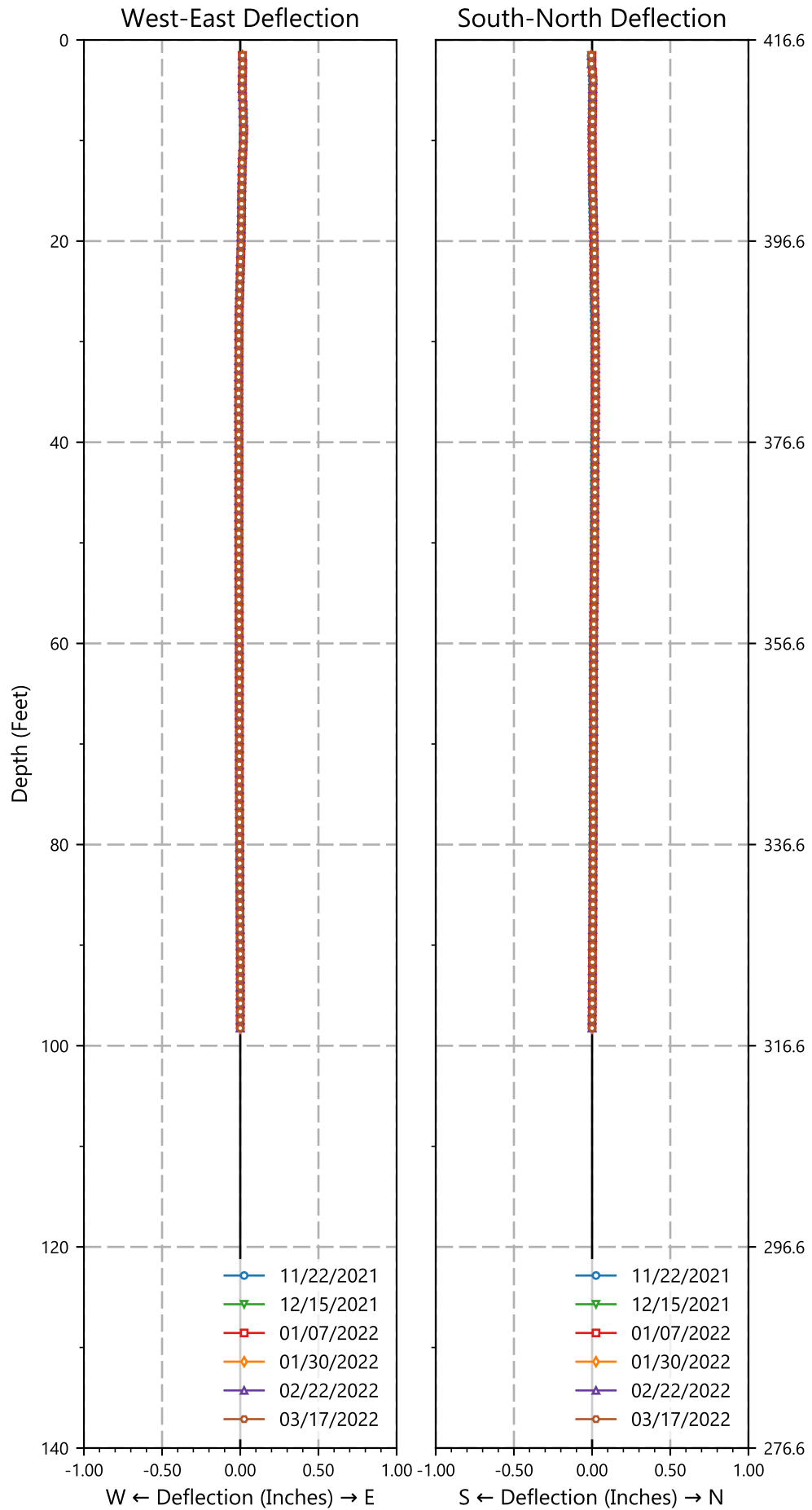


BORING LT-3

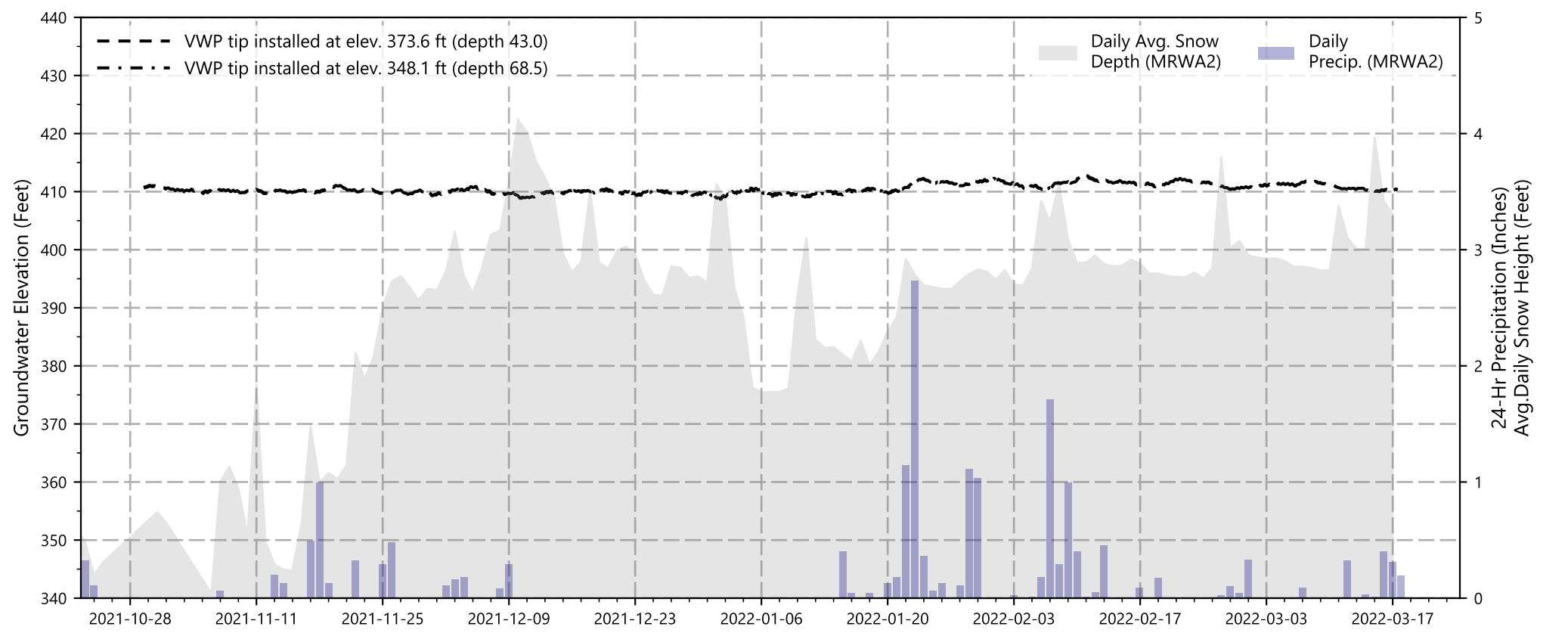
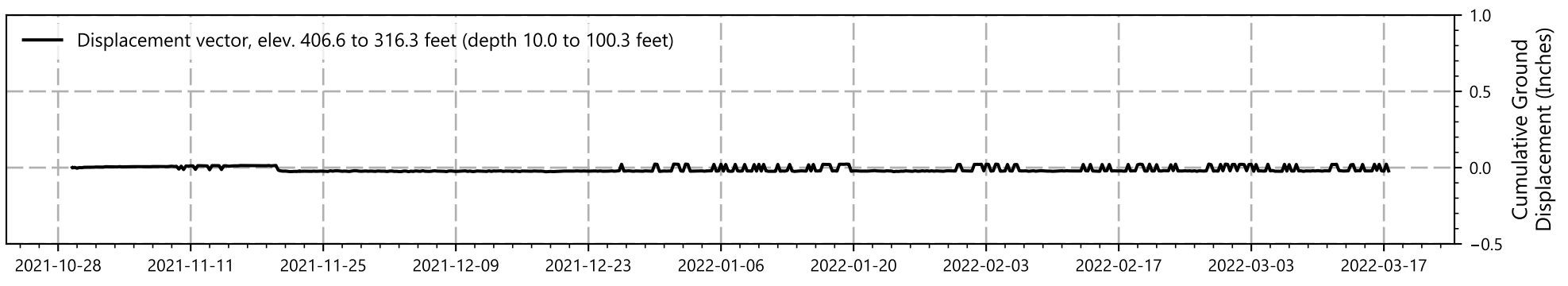
Beach Road Landslide
Haines, Alaska

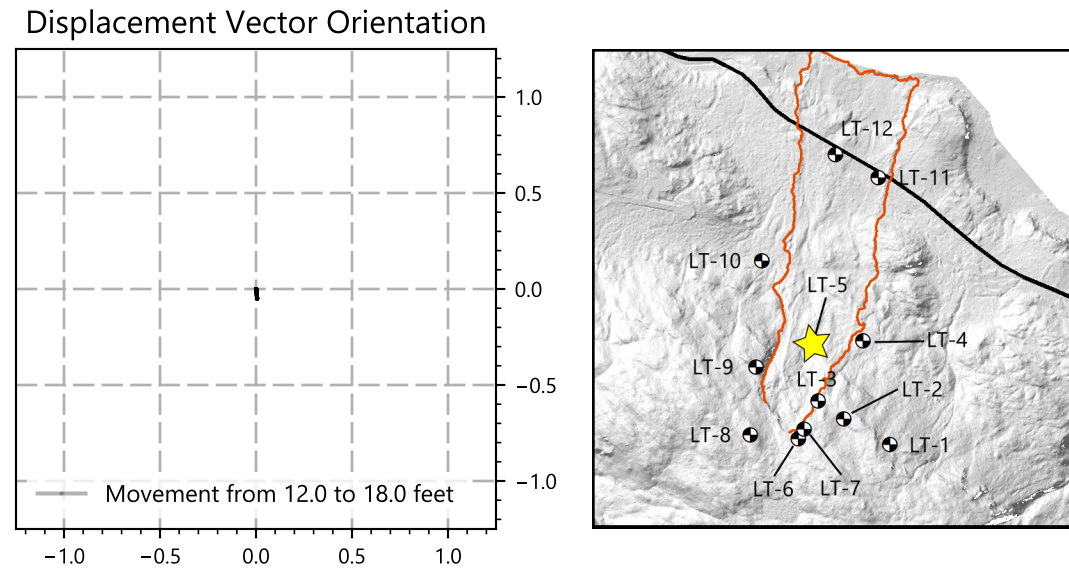
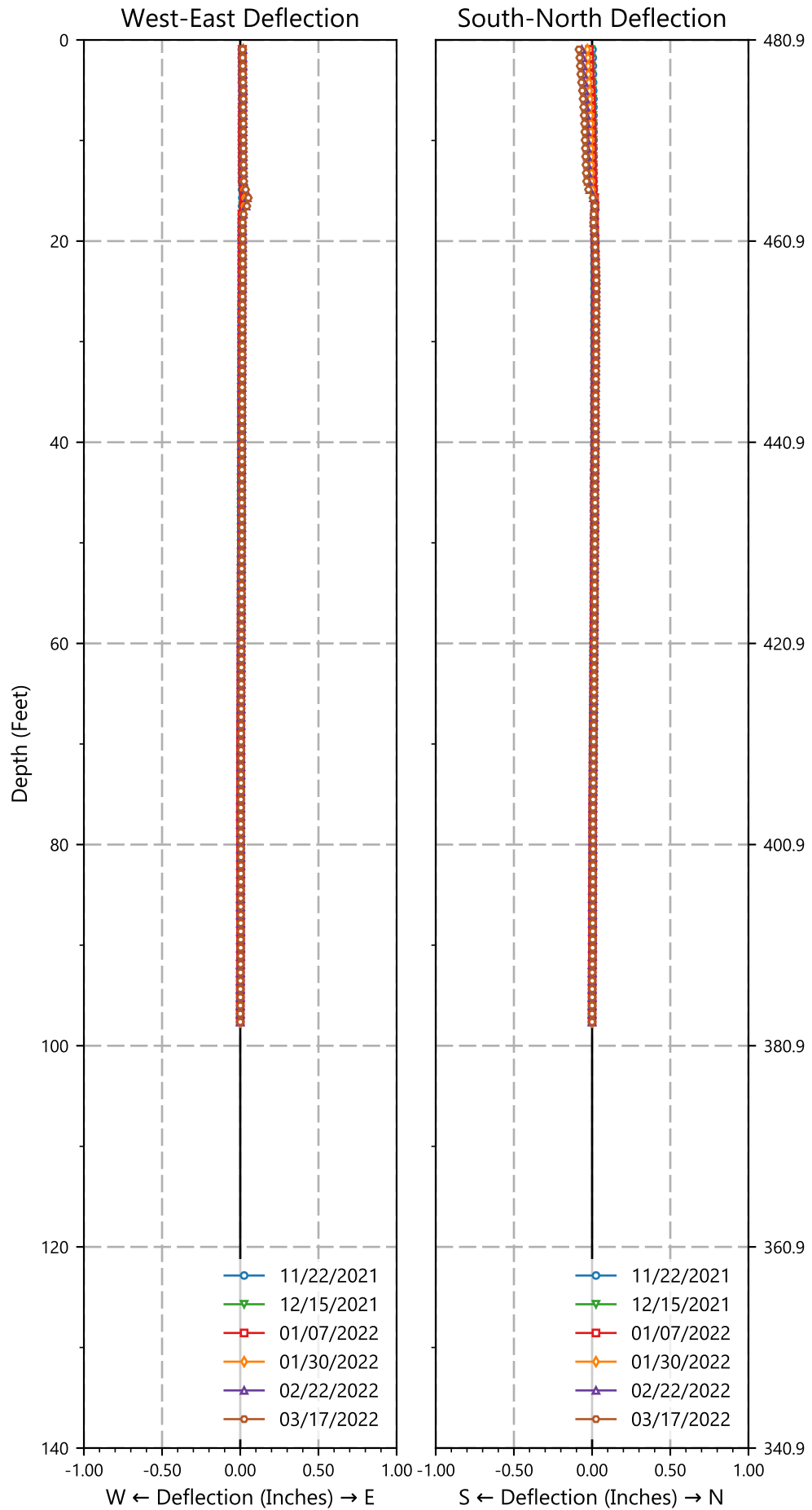


Plot Generated on 03/17/2022

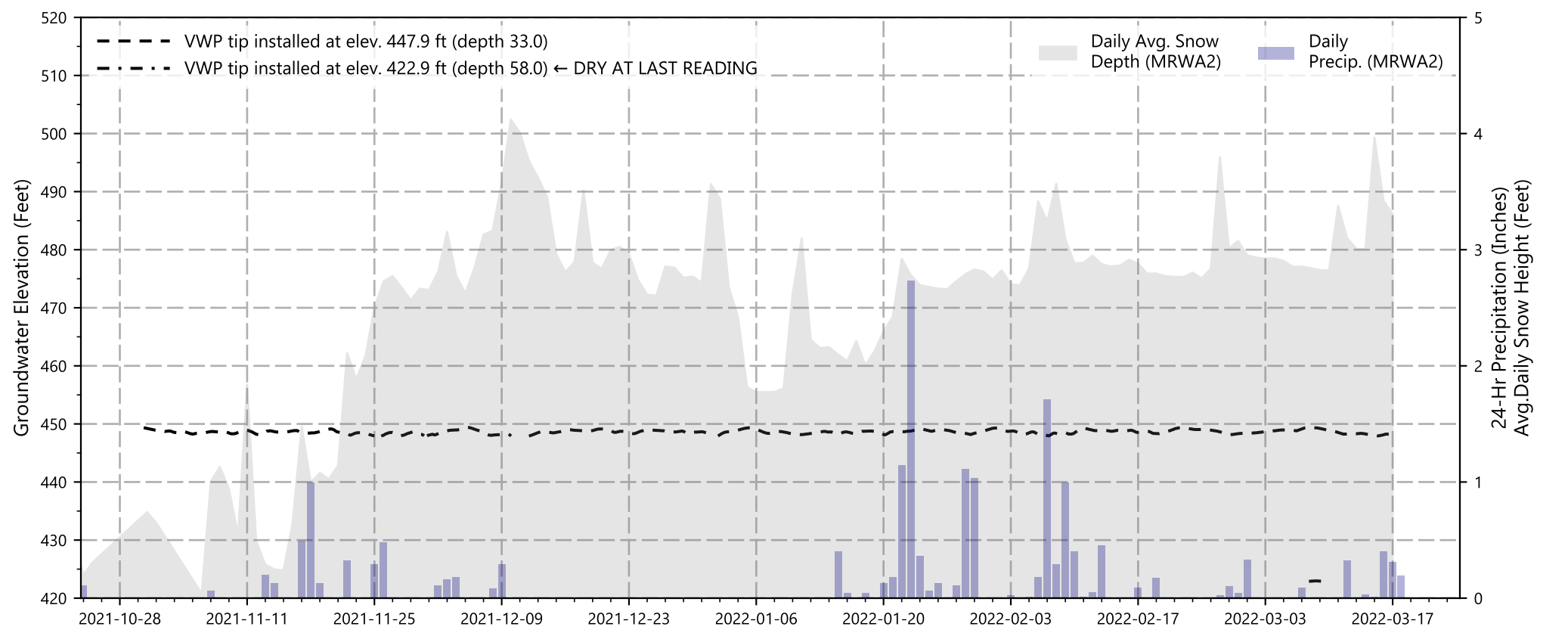
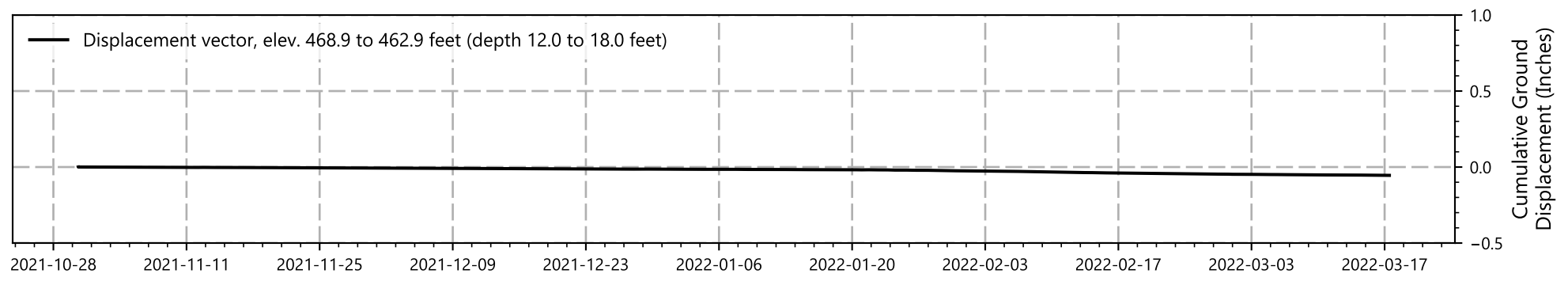


BORING LT-4
Beach Road Landslide
Haines, Alaska

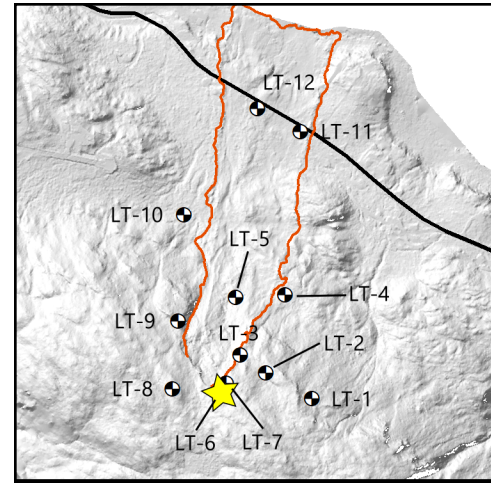
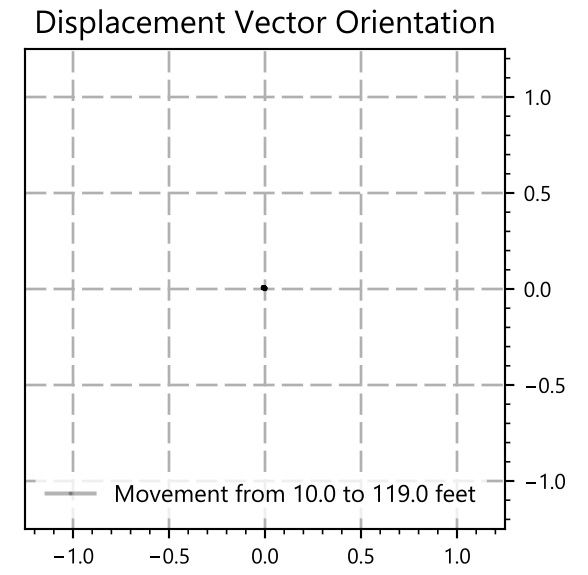
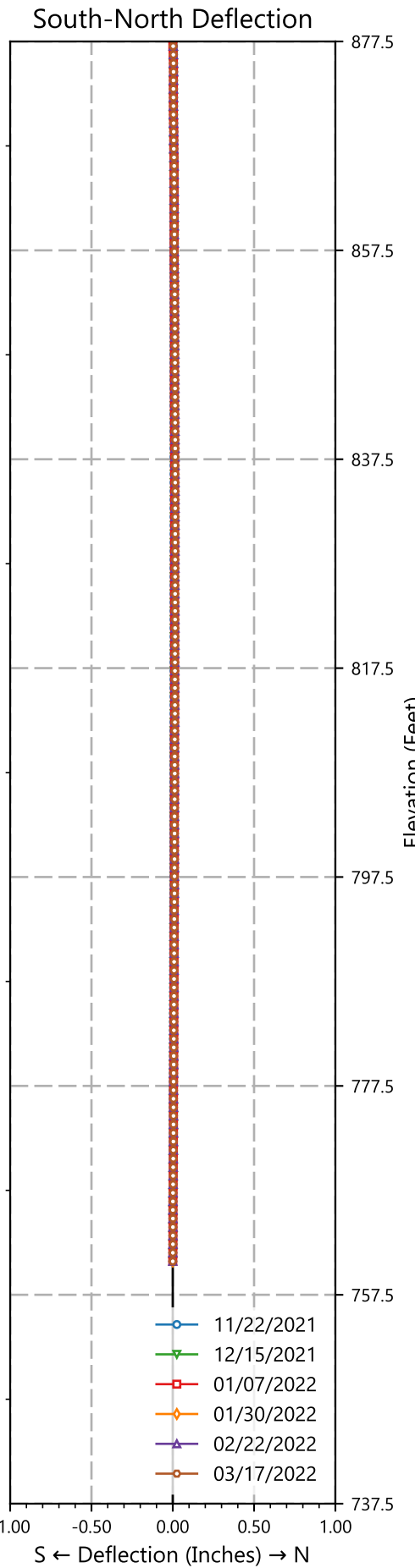
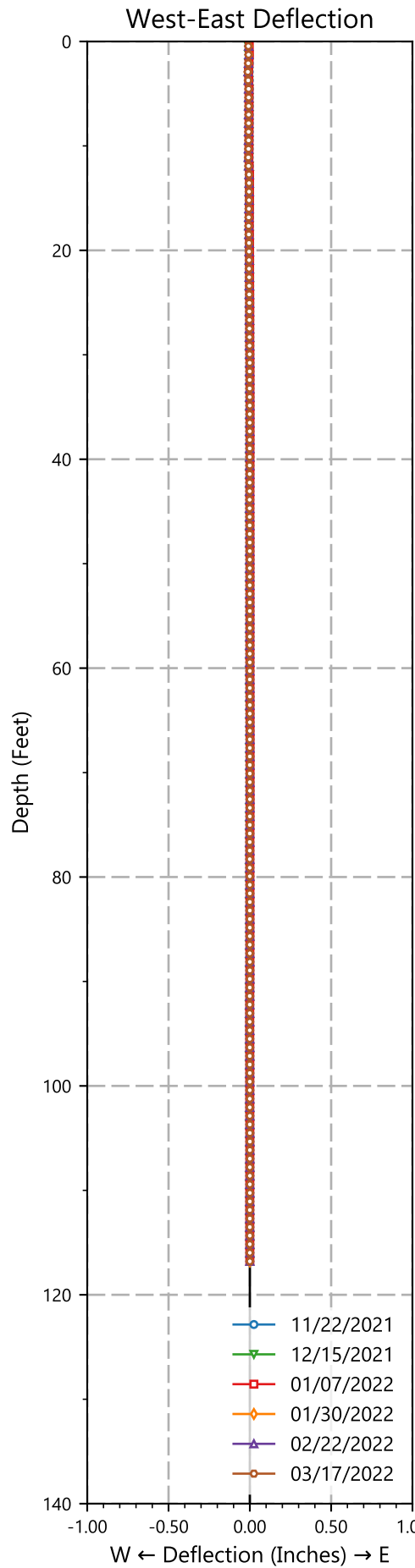




BORING LT-5
Beach Road Landslide
Haines, Alaska

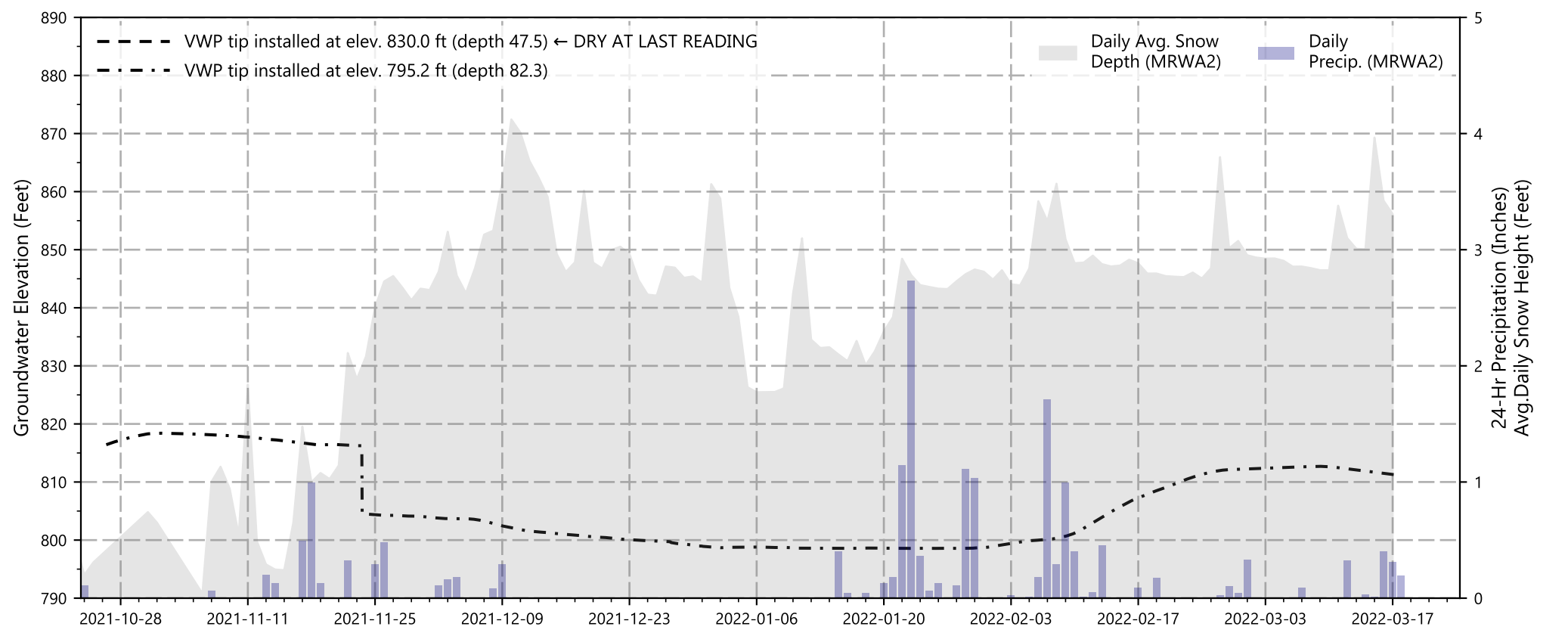
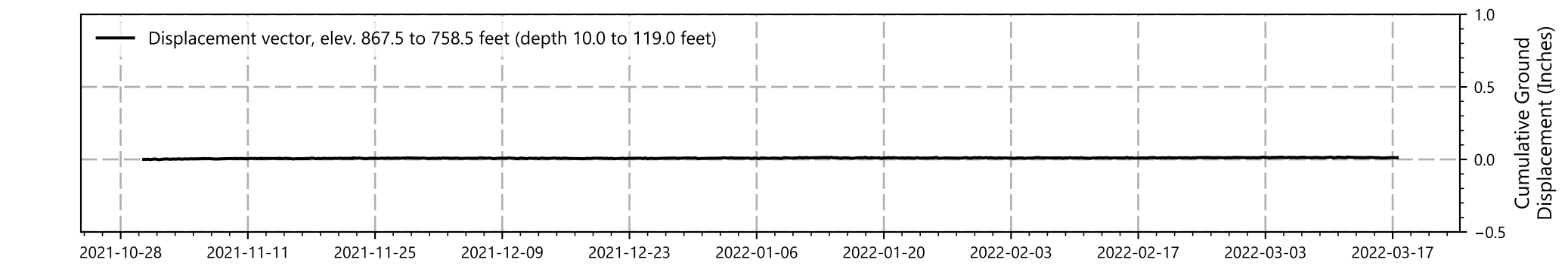


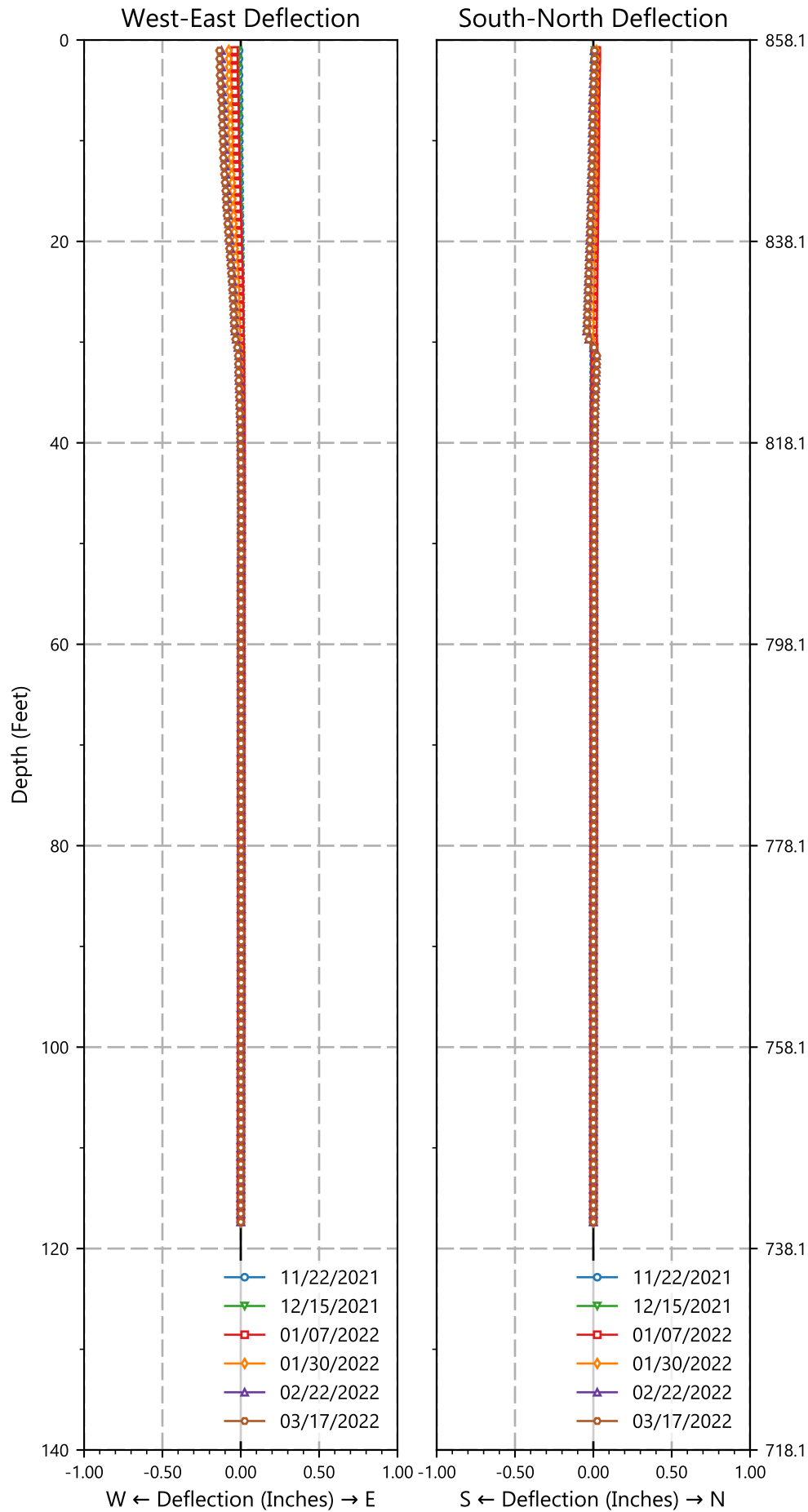
Plot Generated on 03/17/2022



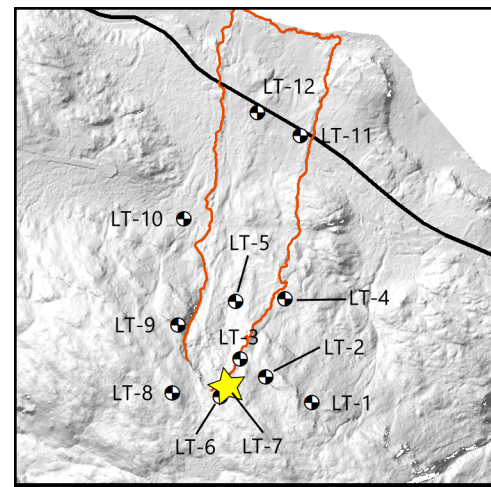
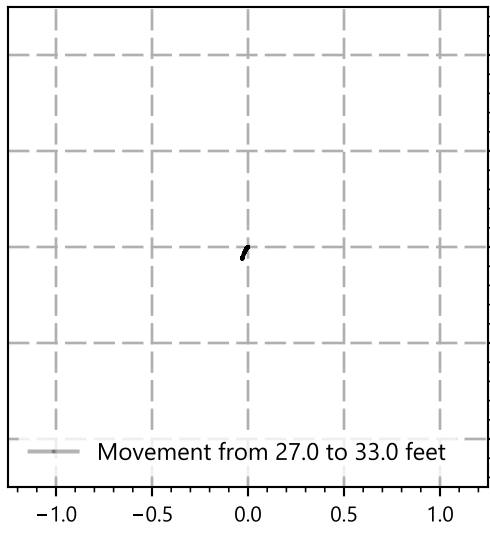
BORING LT-6

Beach Road Landslide
Haines, Alaska



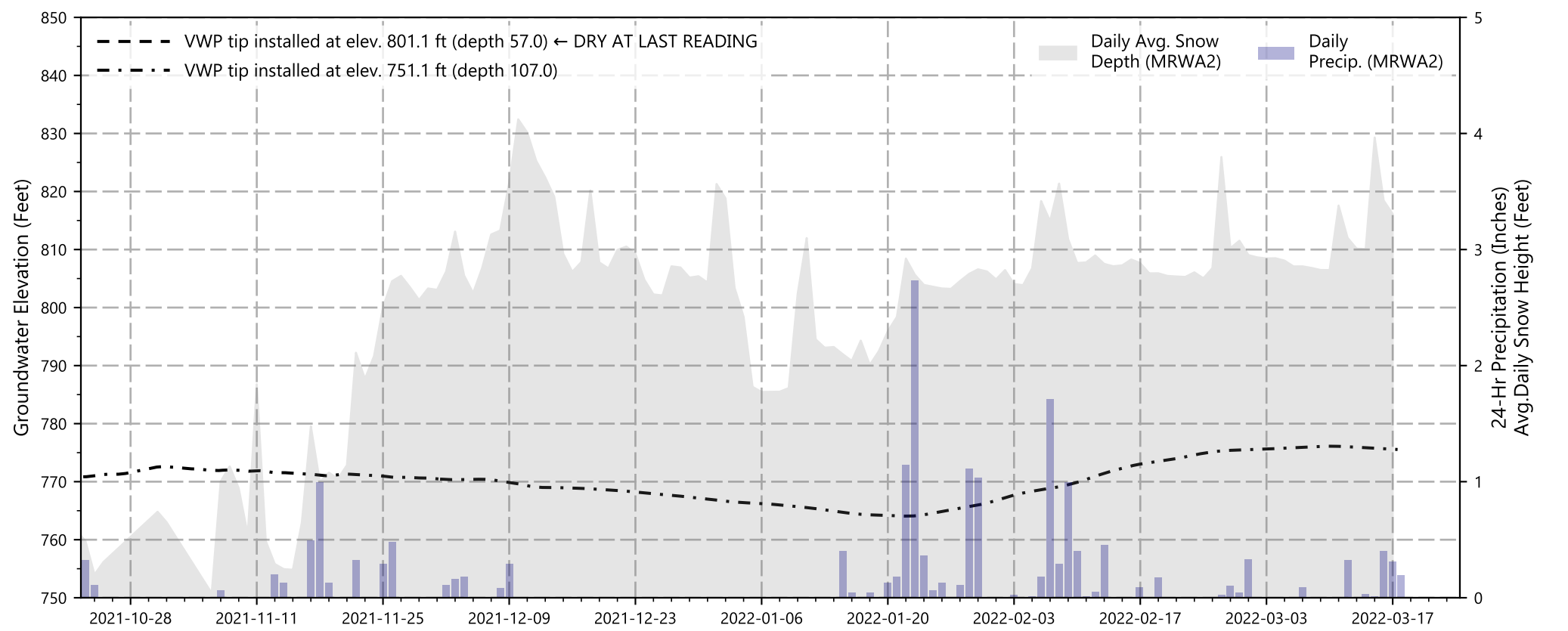
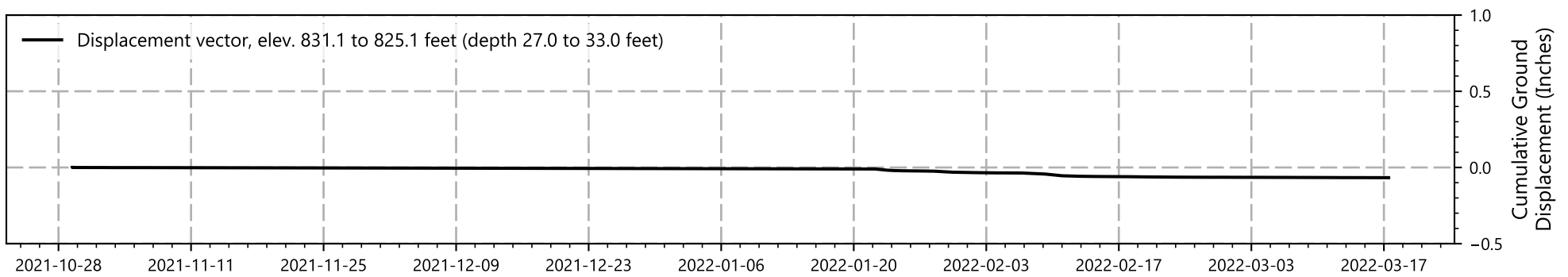


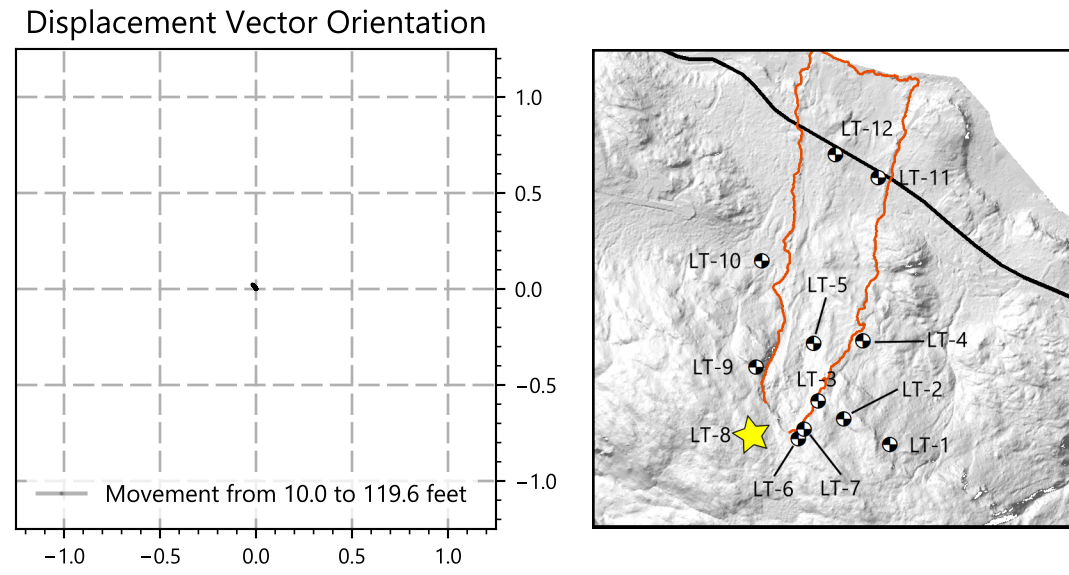
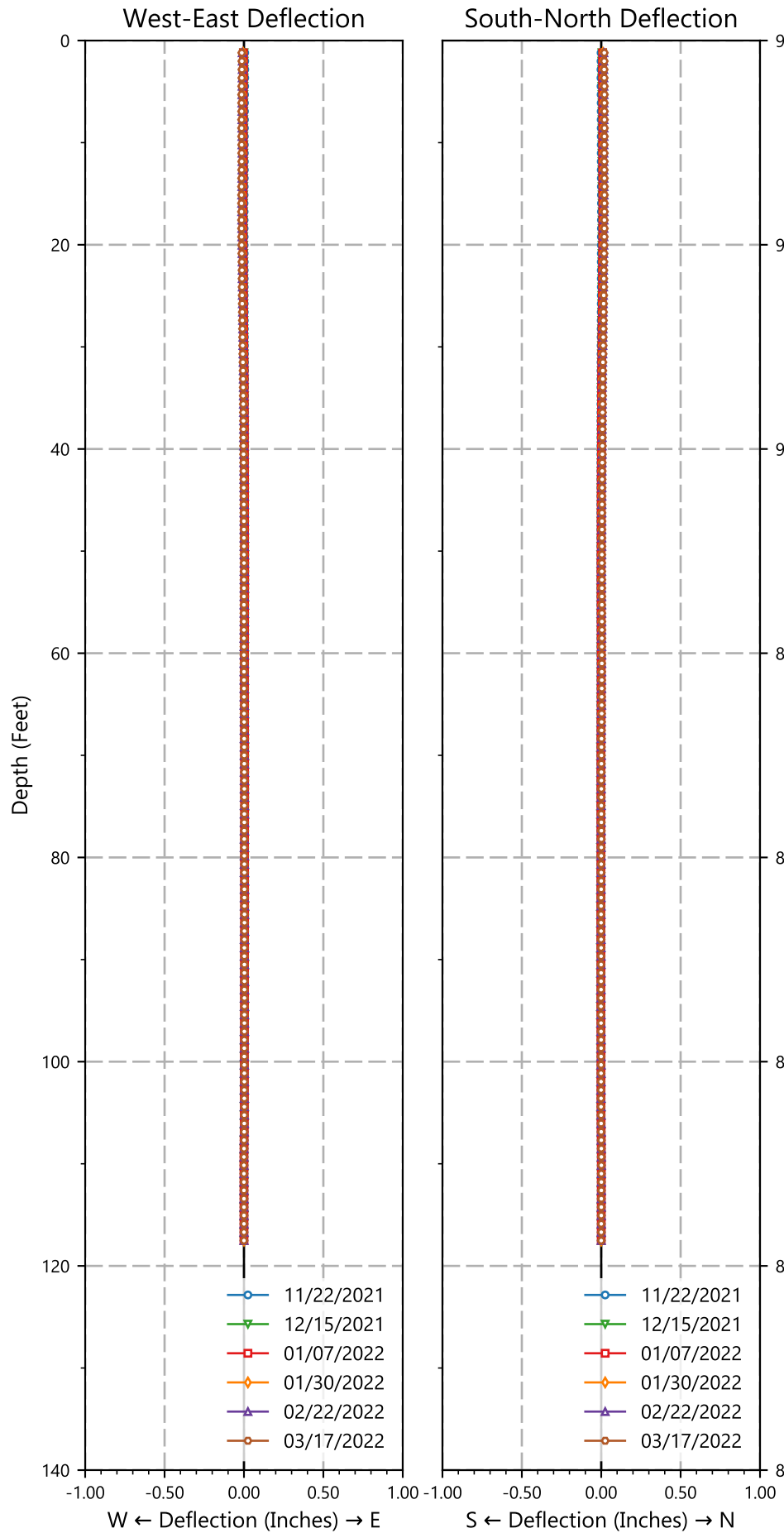
Displacement Vector Orientation



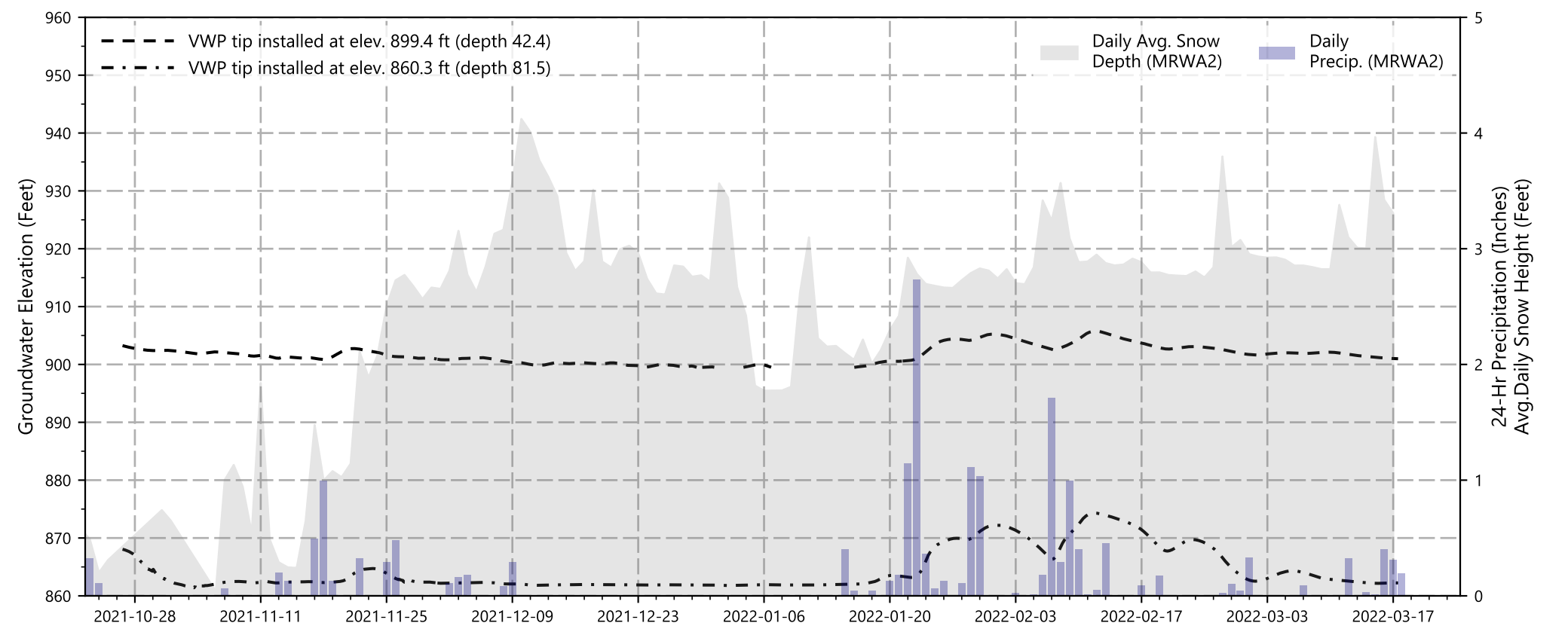
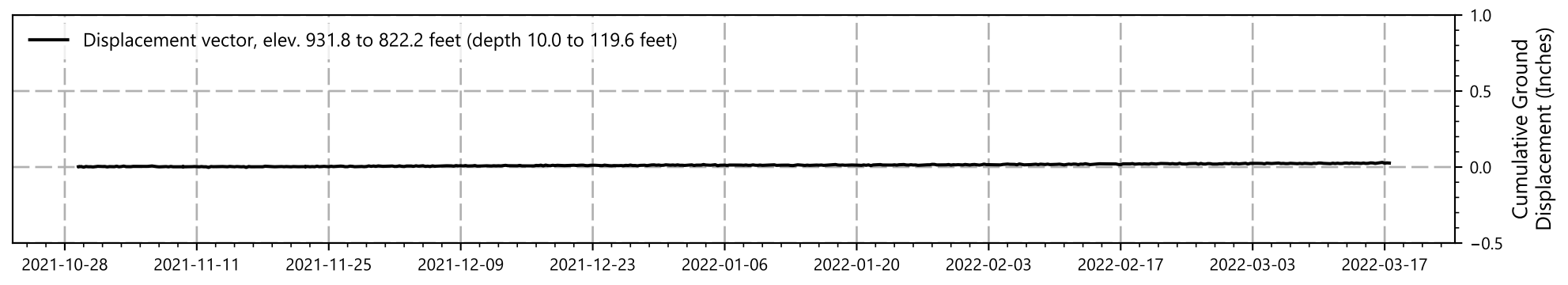
BORING LT-7

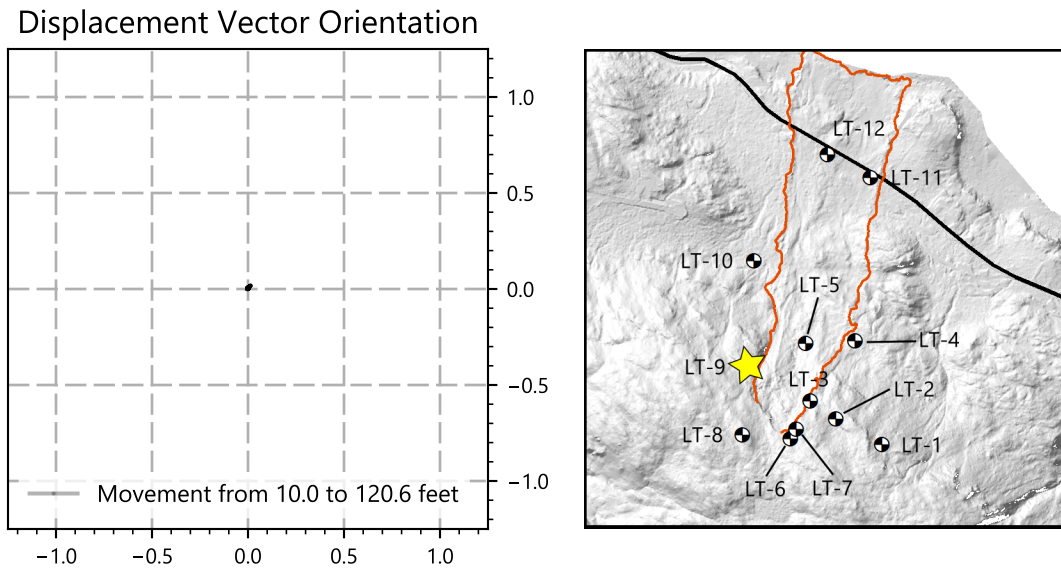
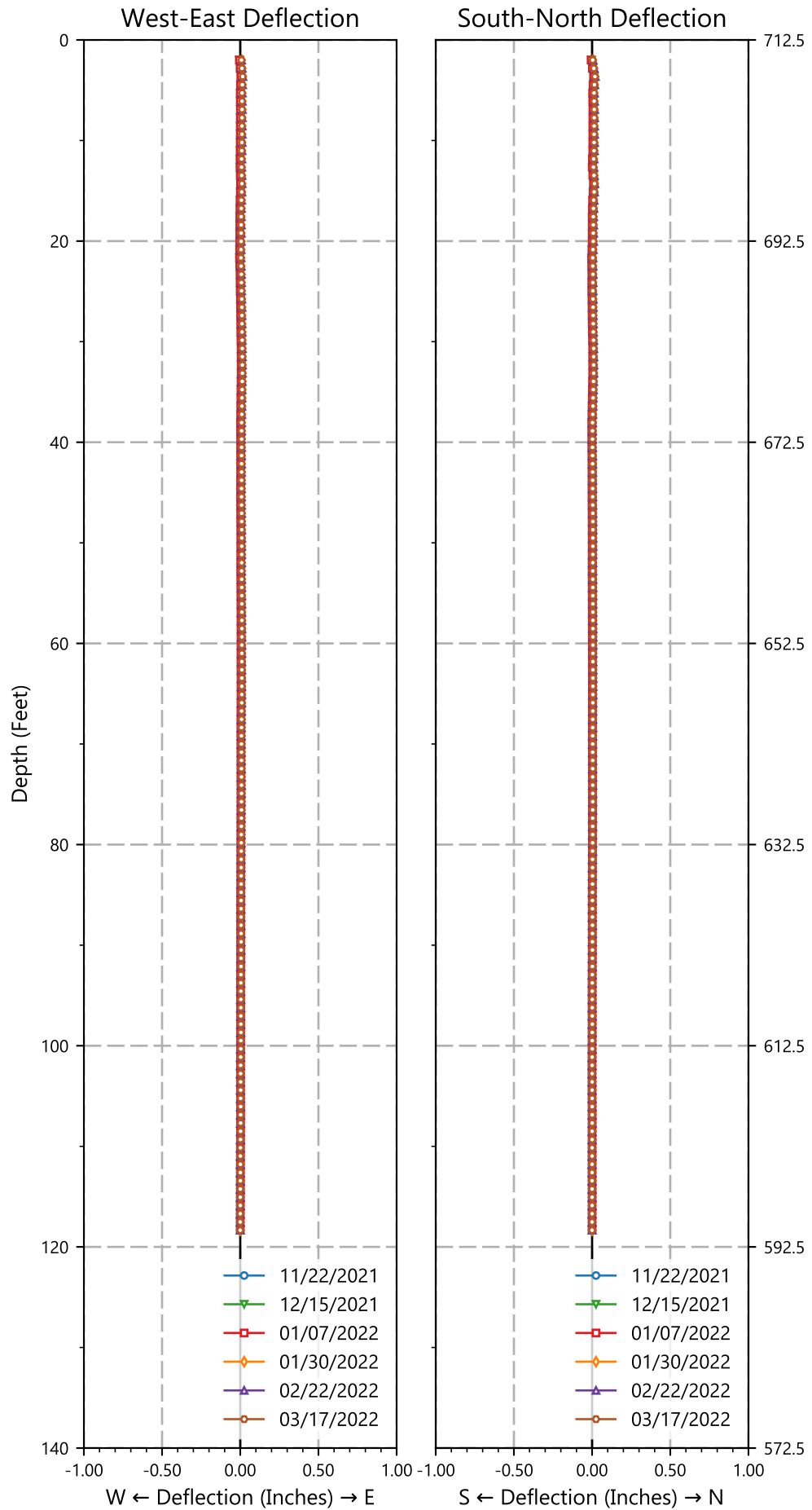
Beach Road Landslide
Haines, Alaska



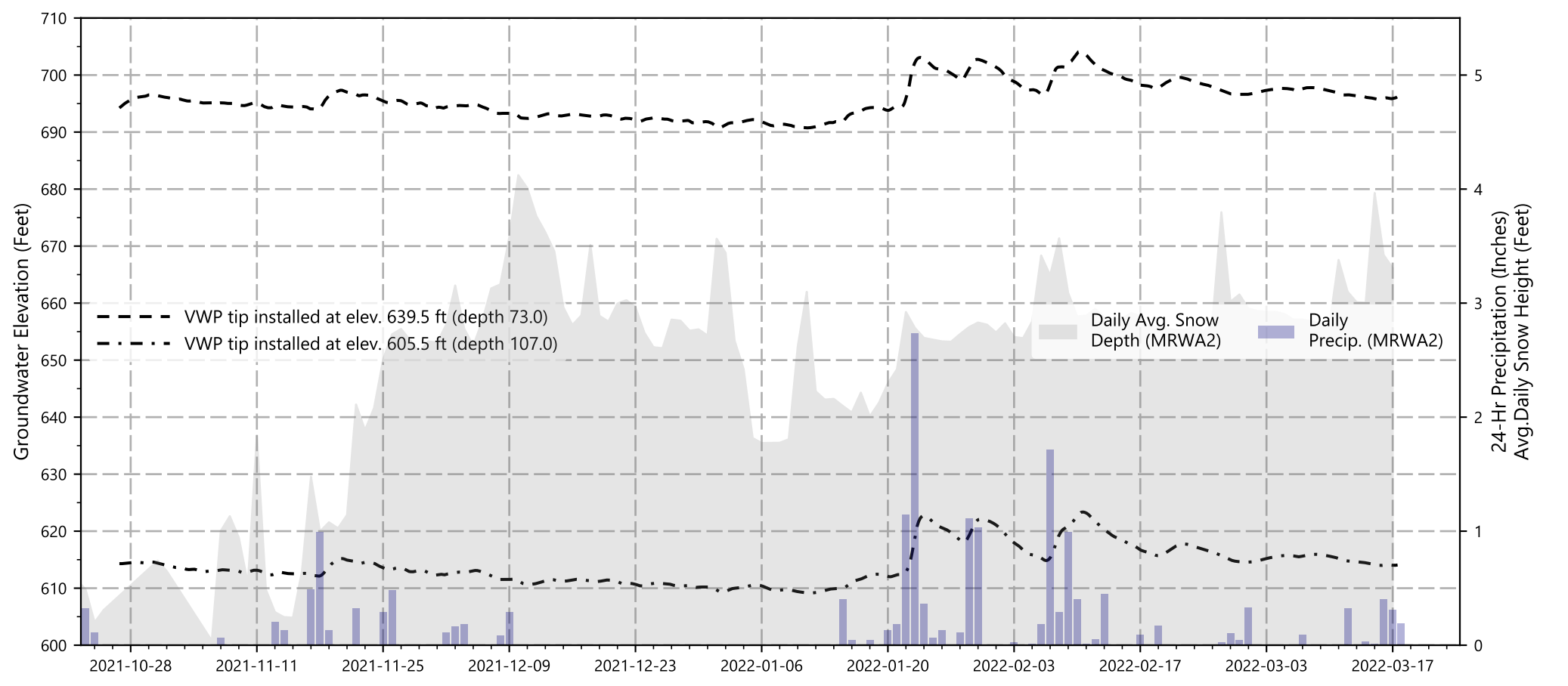
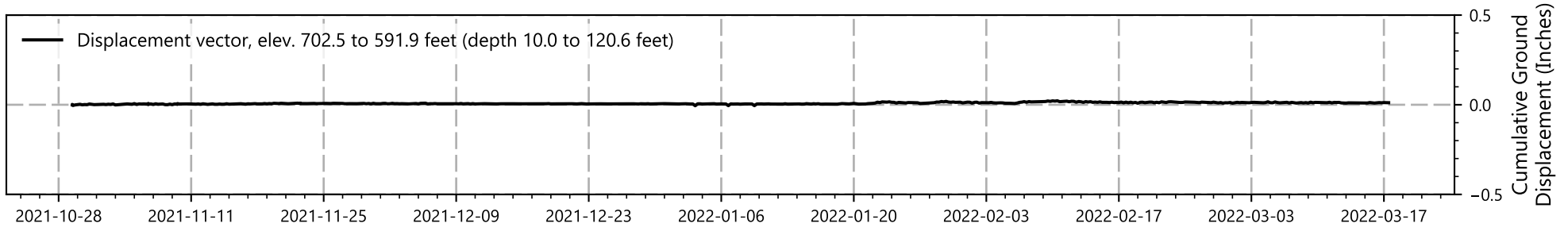


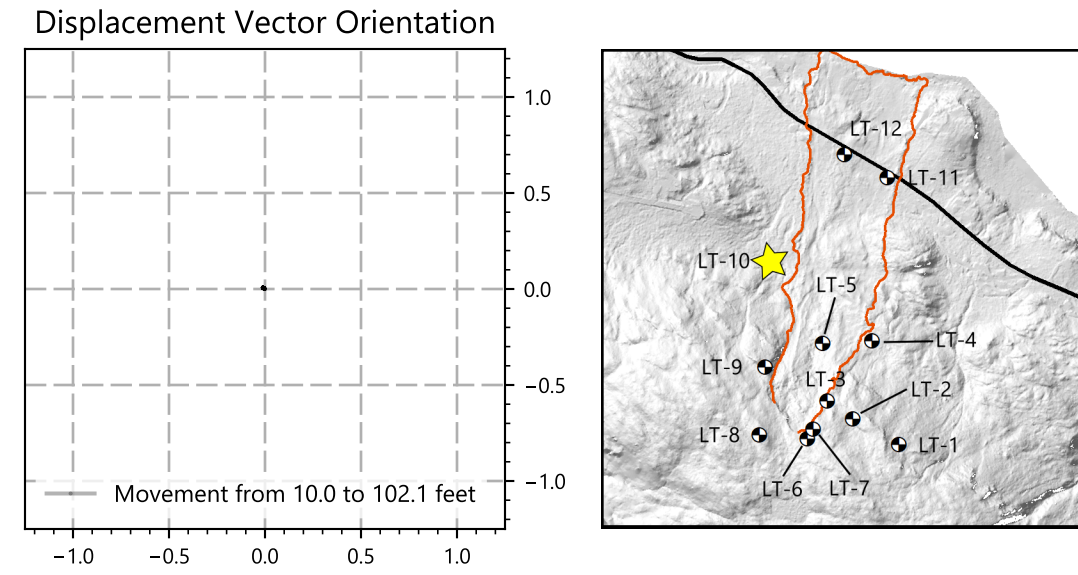
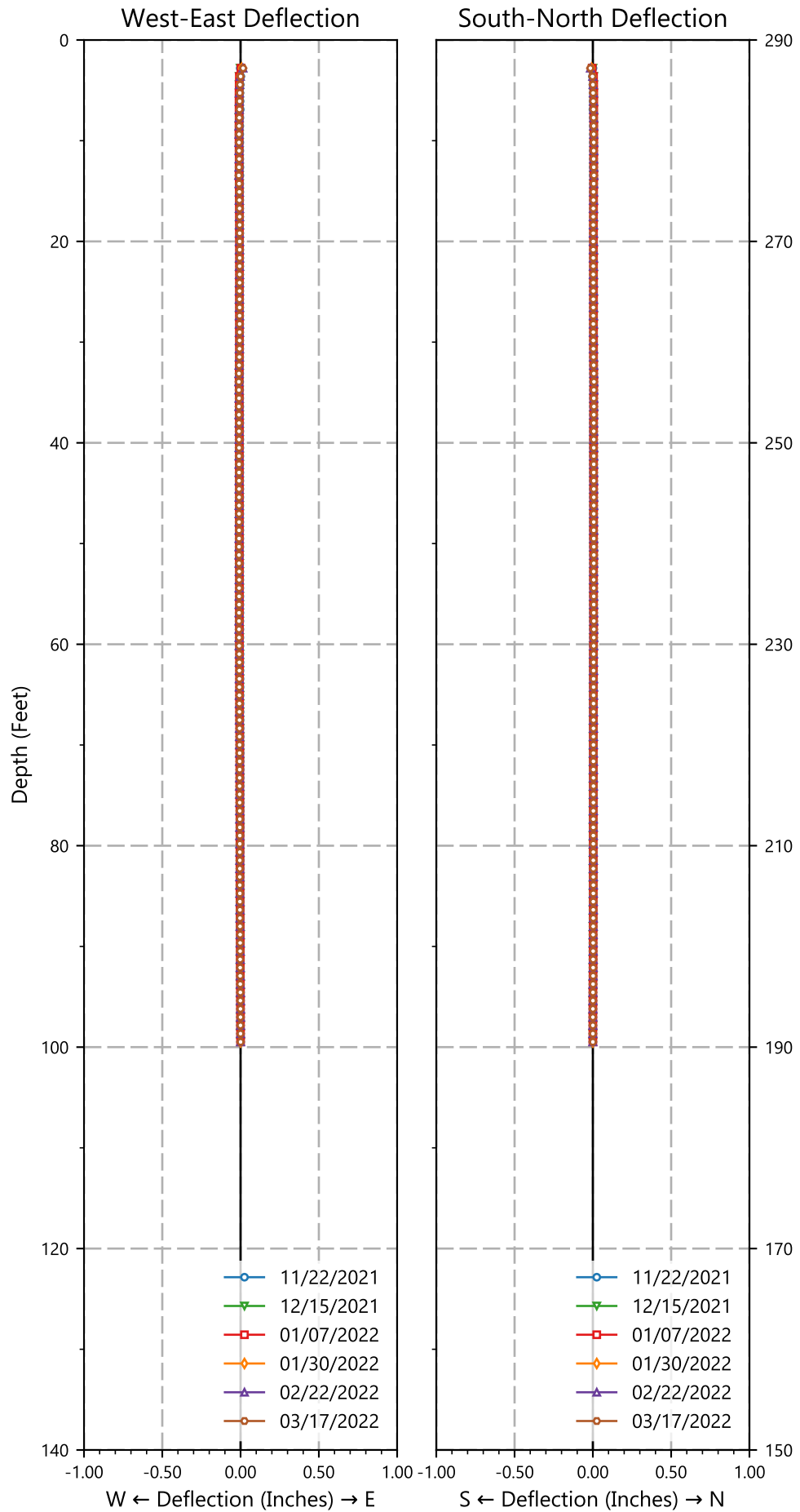
BORING LT-8
Beach Road Landslide
Haines, Alaska





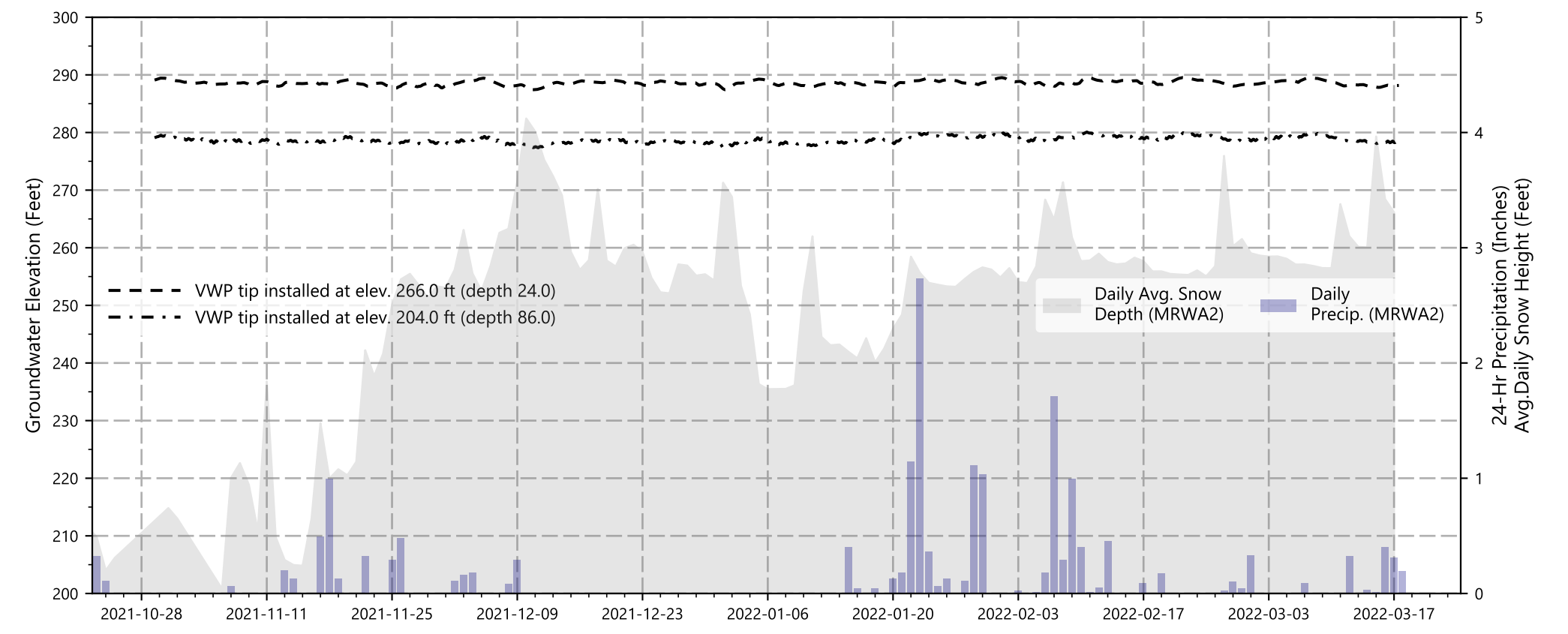
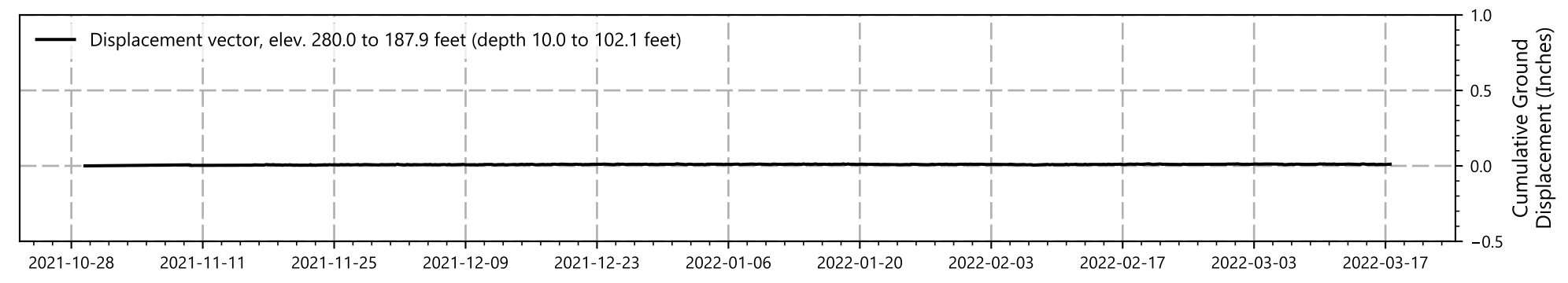
BORING LT-9
Beach Road Landslide
Haines, Alaska




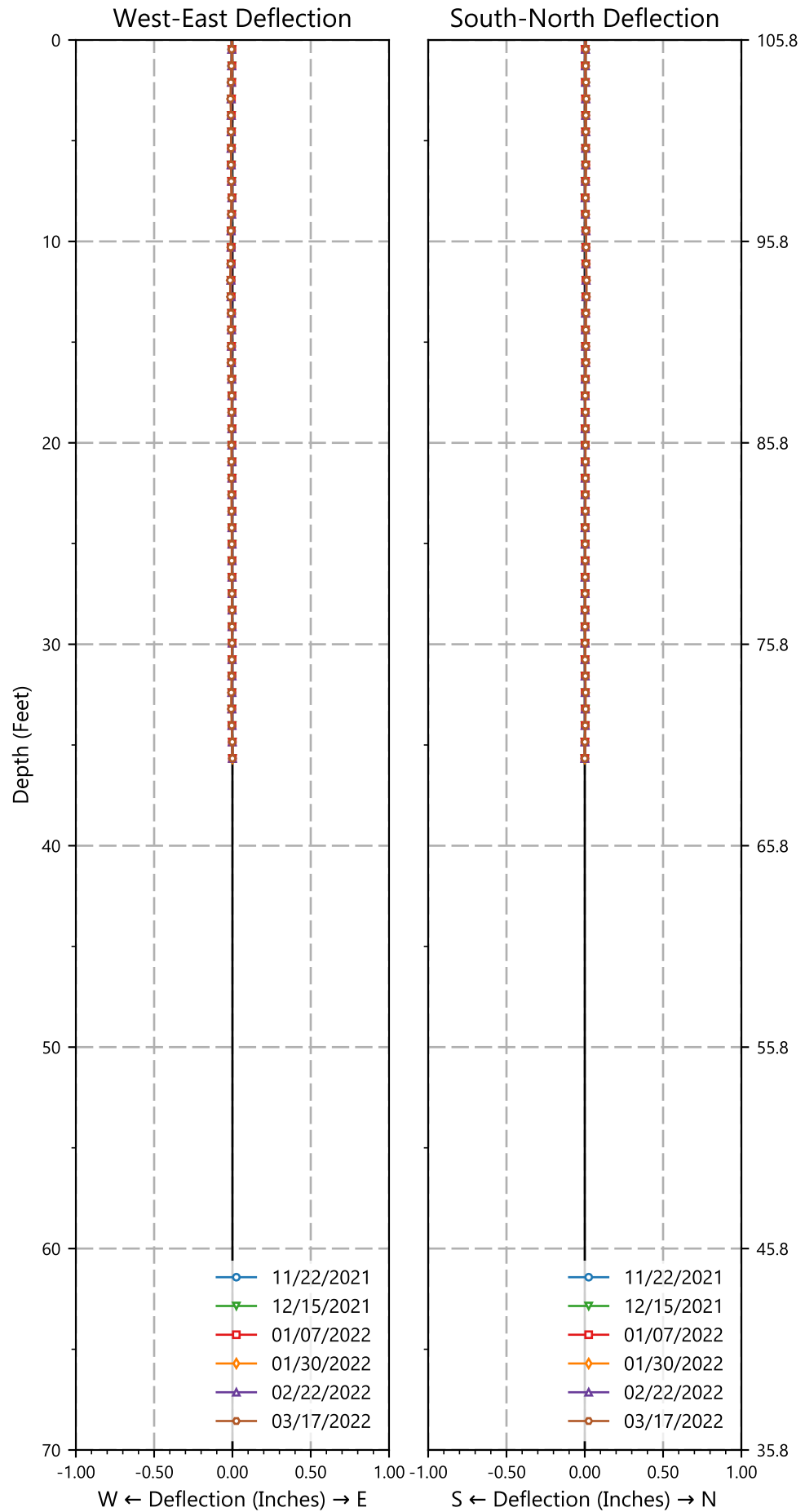


BORING LT-10

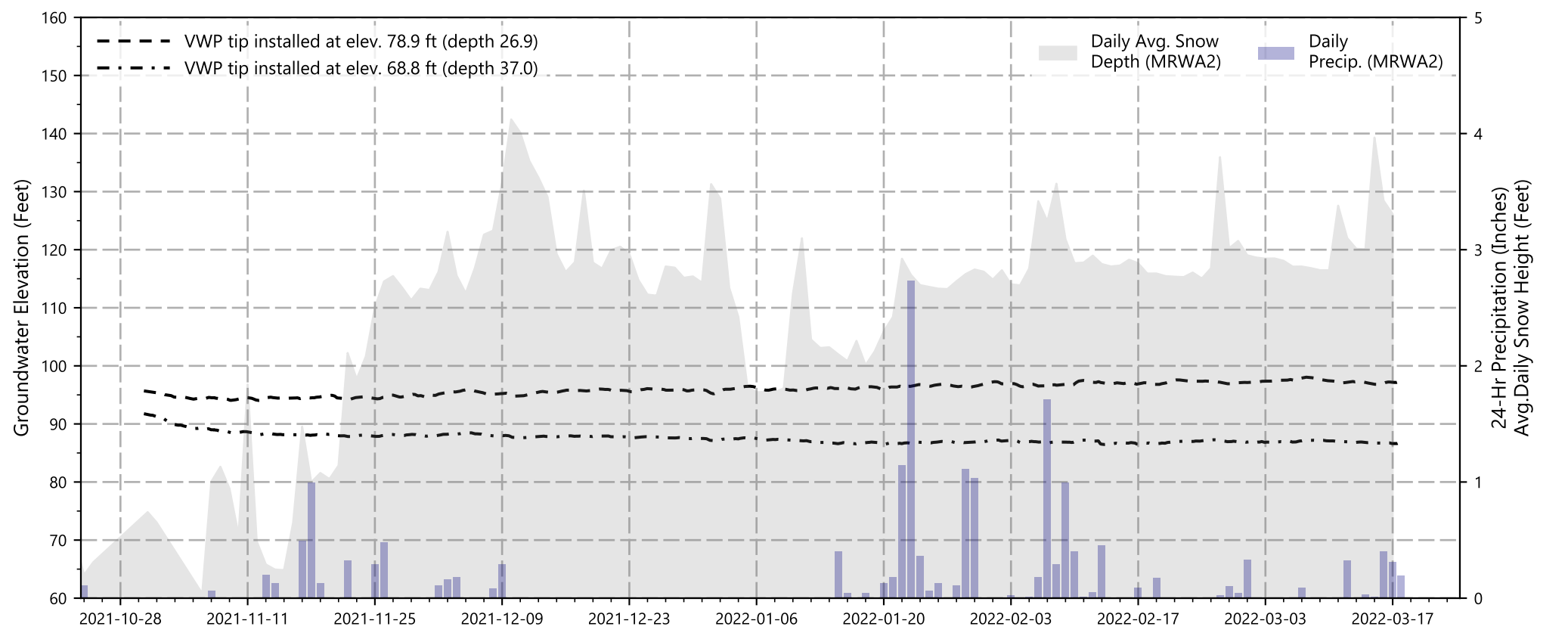
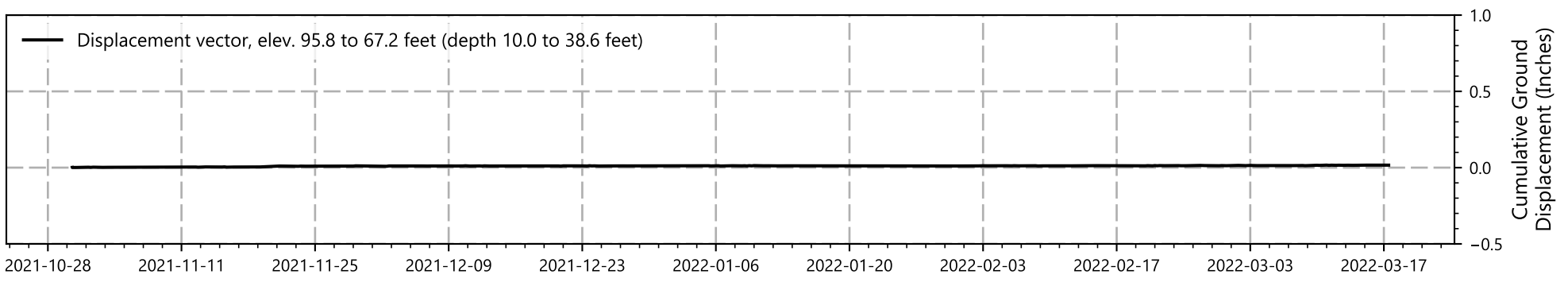
Beach Road Landslide
Haines, Alaska

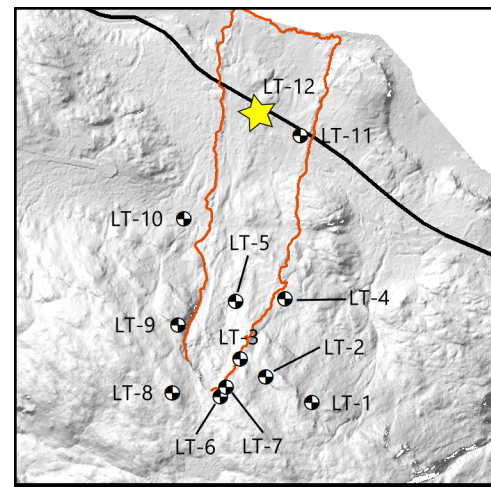
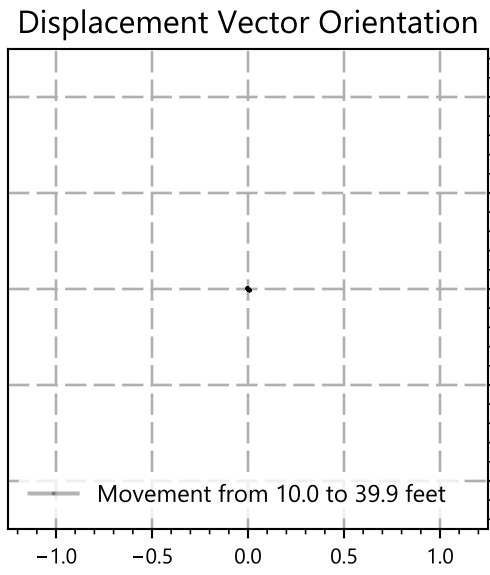
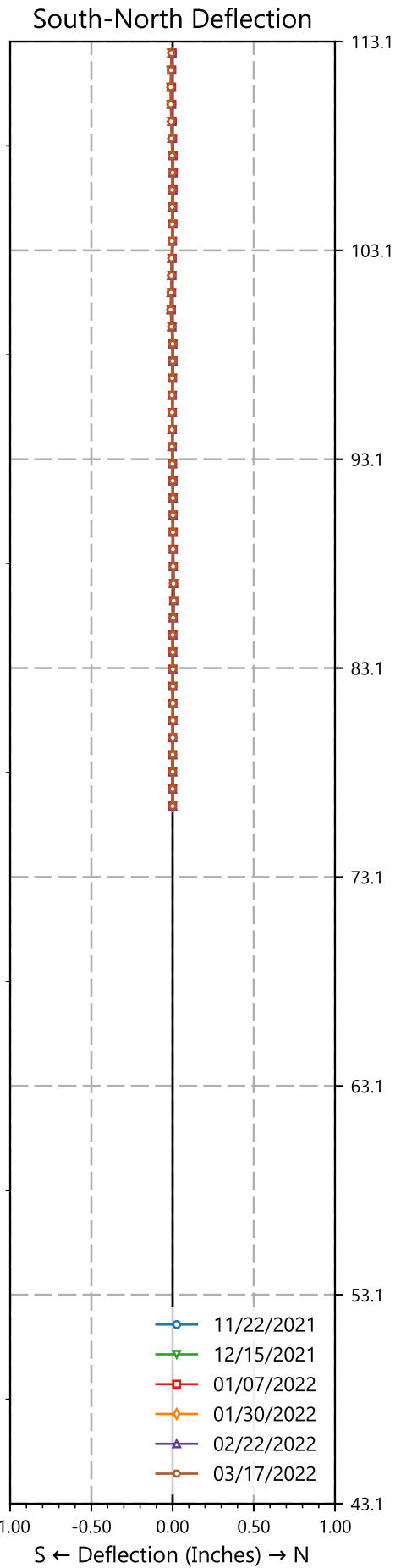
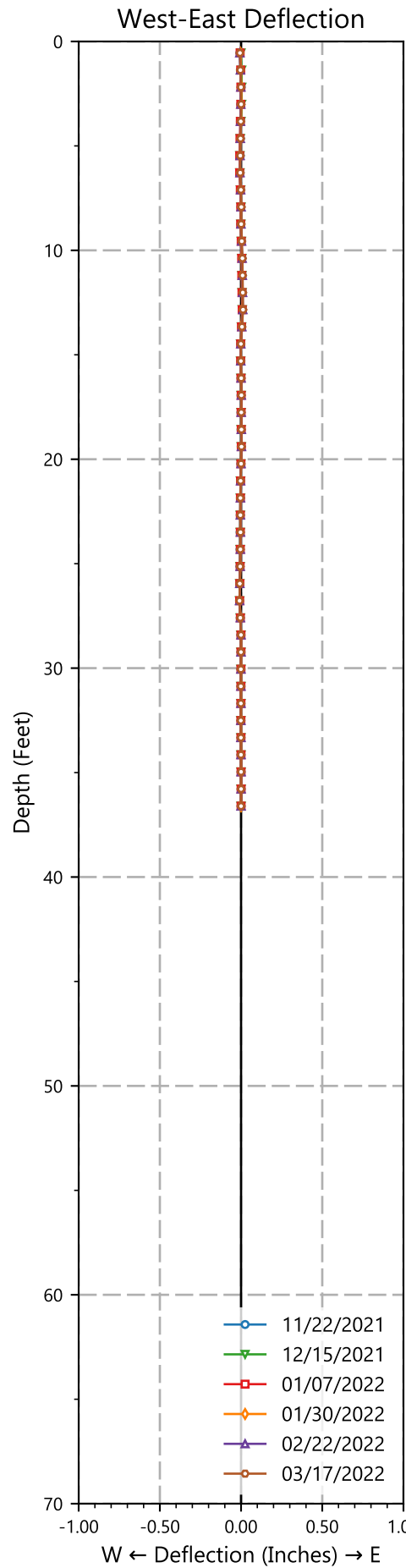


Plot Generated on 03/17/2022



BORING LT-11
Beach Road Landslide
Haines, Alaska





BORING LT-12

Beach Road Landslide
Haines, Alaska

